

HOUSE ROCK SPRING SE

7/2/86
(005)



EXPLANATION

- Qs Surficial deposits
- Pk Kaibab limestone
- Pt Toroweap formation

Contact
Dashed where approximately located.

Fault
U, upthrown side; D, downthrown side. Dashed where approximately located. Questioned where probable. Dotted where concealed.

Linear feature uninterpretable on photograph
May be geologically significant.


Strike and dip of beds
Computed by photogrammetric methods.

Secondary road

Trail

Sinkhole


QUATERNARY
PERMIAN



Base map compiled by U.S. Geological Survey from vertical aerial photographs.

The aerial photographs used for photogeologic interpretation were taken in June 1953.

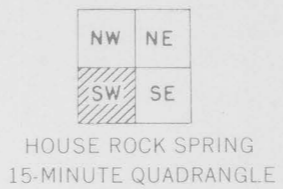

Roads as classified in this map series are as follows: Primary roads are maintained and graded, traversable by two-wheel-drive vehicles; secondary roads are traversable possibly by two-wheel-drive vehicles; trails are not traversable by four-wheel-drive vehicles except locally. When other information is lacking, roads are classified by their appearance on aerial photographs.



PHOTOLOGIC MAP
OF THE
HOUSE ROCK SPRING SW QUADRANGLE
COCONINO COUNTY, ARIZONA

By
J. S. Pomeroy

Scale 1:24,000



HOUSE ROCK SPRING
15-MINUTE QUADRANGLE

Geologic and geographic data from Geol. Soc. America Bull., v. 59, p. 513-540, 1948 and v. 56, p. 107-150, 1945.

This map has been compiled mainly from photogeologic data and has not been checked in the field.

This preliminary report is distributed without editorial and technical review for conformity with official standards and nomenclature. It is not for public inspection or quotation.