


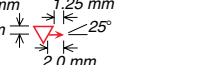



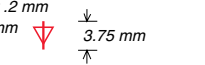

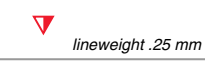

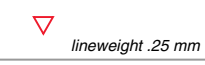

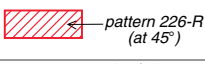

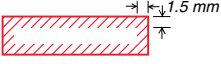


20—HAZARDOUS WASTE SITES

REF NO	DESCRIPTION	SYMBOL	CARTOGRAPHIC SPECIFICATIONS*	NOTES ON USAGE*
20.1	Hazardous waste site		 2.375 mm color 100% red linewidth .2 mm	Generally shown in red, but may also be shown in black or other colors.
20.2	Hazardous waste site—Showing direction of surface-leachate flow from site		 all lineweights .2 mm 1.125 mm color 100% red 1.25 mm 25° 2.0 mm	
20.3	Active (operating) hazardous waste site		 2.375 mm color 100% red	
20.4	Inactive (closed) hazardous waste site		 triangle linewidth .2 mm bar linewidth .3 mm color 100% red 3.75 mm	
20.5	Hazardous waste site—Clean-up activities are in progress		 color 100% red linewidth .25 mm	
20.6	Hazardous waste site—Clean-up activities have been completed		 color 100% red linewidth .25 mm	
20.7	Hazardous waste site, showing smaller restricted area (mapped to scale)		 linewidth .25 mm color 100% red pattern 226-R (at 45°)	
20.8	Hazardous waste site, showing larger restricted area (mapped to scale)		 linewidth .25 mm color 100% red 1.5 mm	

*For more information, see general guidelines on pages A-i to A-v.