




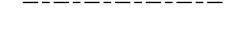




29—BOUNDARIES

REF NO	DESCRIPTION	SYMBOL	CARTOGRAPHIC SPECIFICATIONS*	NOTES ON USAGE*
29.1	Boundary—National		long dash 6.35 mm; short dashes 1.75 mm; space .835 mm lineweight .4 mm UNITED STATES MEXICO ← T-9	
29.2	Boundary—State, territory		long dash 6.35 mm; short dashes 1.75 mm; space .835 mm lineweight .3 mm NEBRASKA KANSAS ← T-8	
29.3	Boundary—County, parish, Alaska borough, municipio, judicial division		long dash 6.35 mm; short dash 1.75 mm; space .835 mm lineweight .25 mm HUMBOLDT MENDOCINO ← T-7	
29.4	Boundary—Civil township, town, district, precinct, barrio		lineweight .175 mm dash length 4.325 mm; space .835 mm	
29.5	Boundary—Incorporated city, village, town, borough, or hamlet		lineweight .175 mm long dash 2.0 mm; short dash 1.0 mm; space .5 mm	
29.6	Boundary—National or state park, monument, reservation, forest, grassland, wilderness area, or wildlife refuge; Hawaii Homestead, Forest Reserve		lineweight .175 mm dot diameter .25 mm dash length 6.35 mm; space 2.5 mm	
29.7	Boundary—Small park		lineweight .125 mm dash length 1.0 mm; space .5 mm	
29.8	Continental Divide		lineweight .3 mm CONTINENTAL DIVIDE ← HI-5 dash 10.0 mm; space 2.5 mm	

*For more information, see general guidelines on pages A-i to A-v.