

TERRITORIAL GROWTH

COLONIAL PERIOD: 1775

- Original Thirteen Colonies
- Other British territories

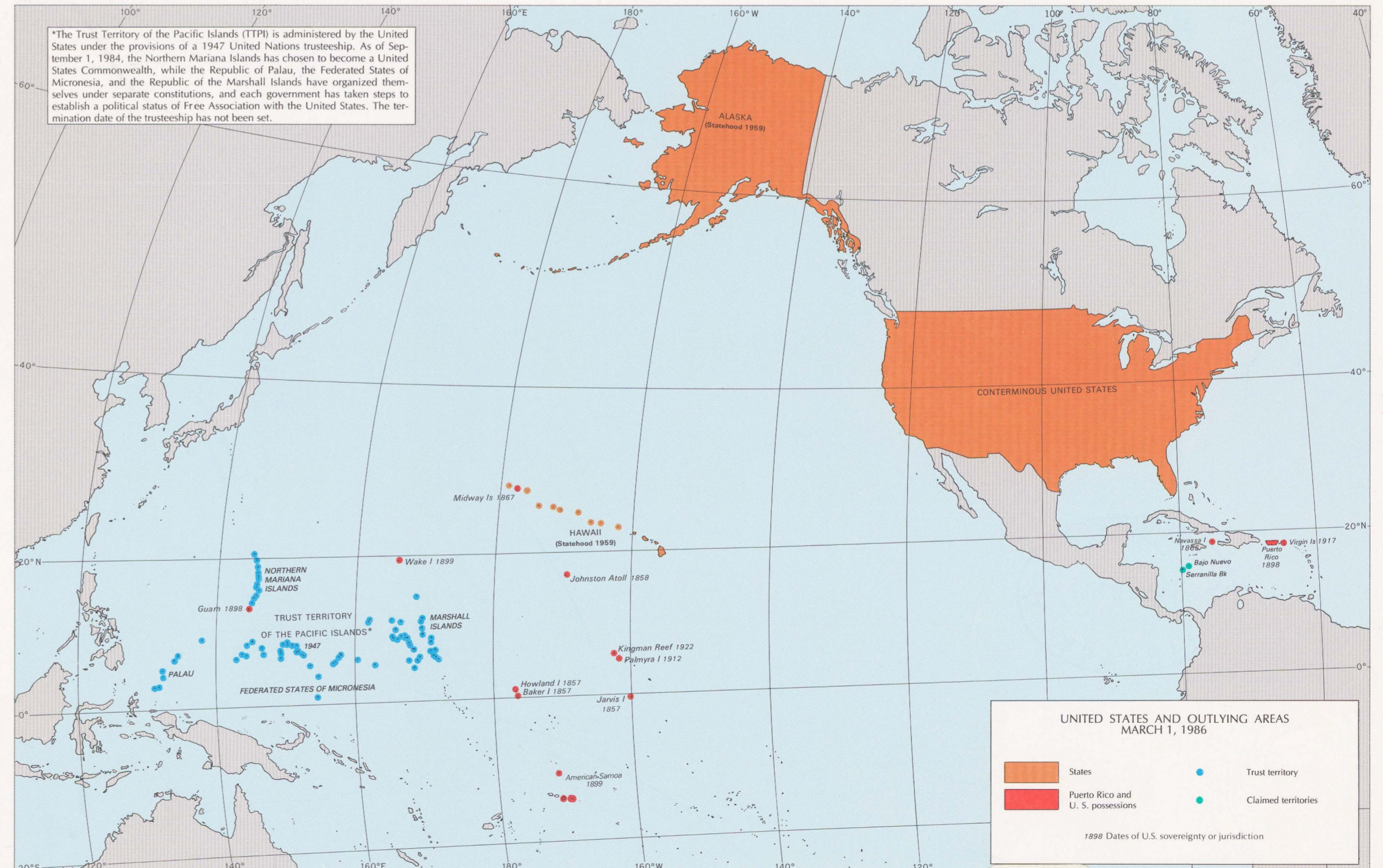
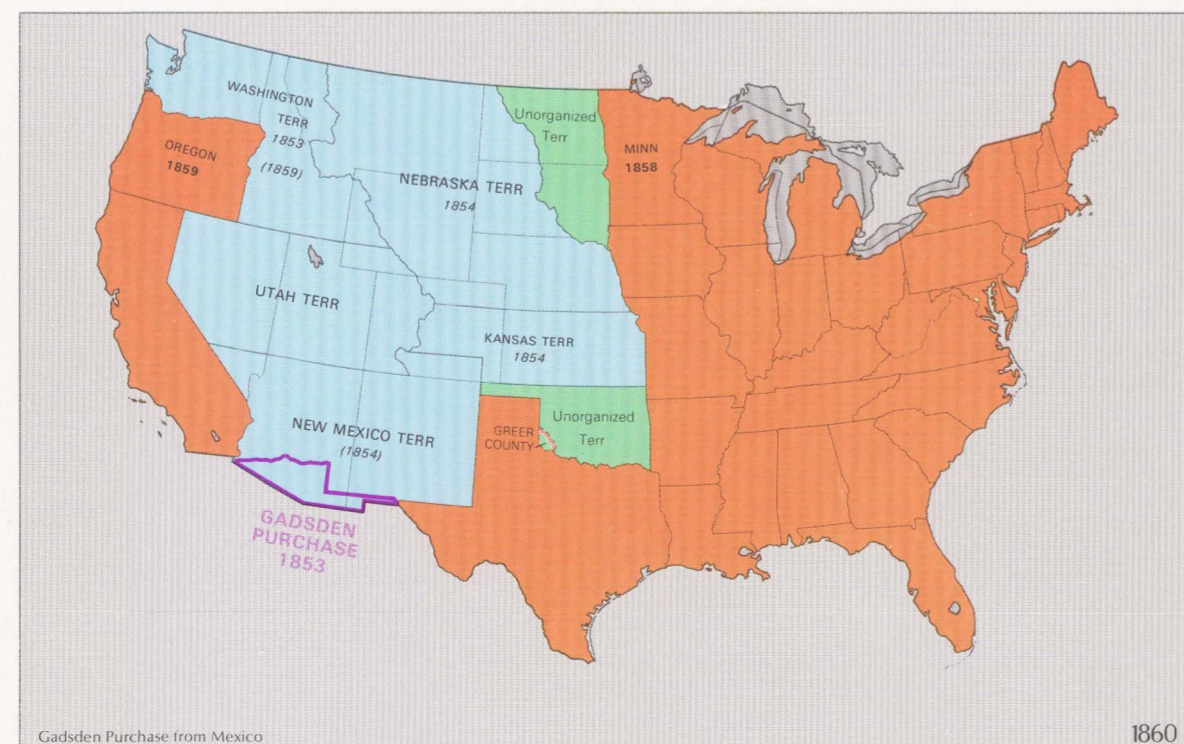
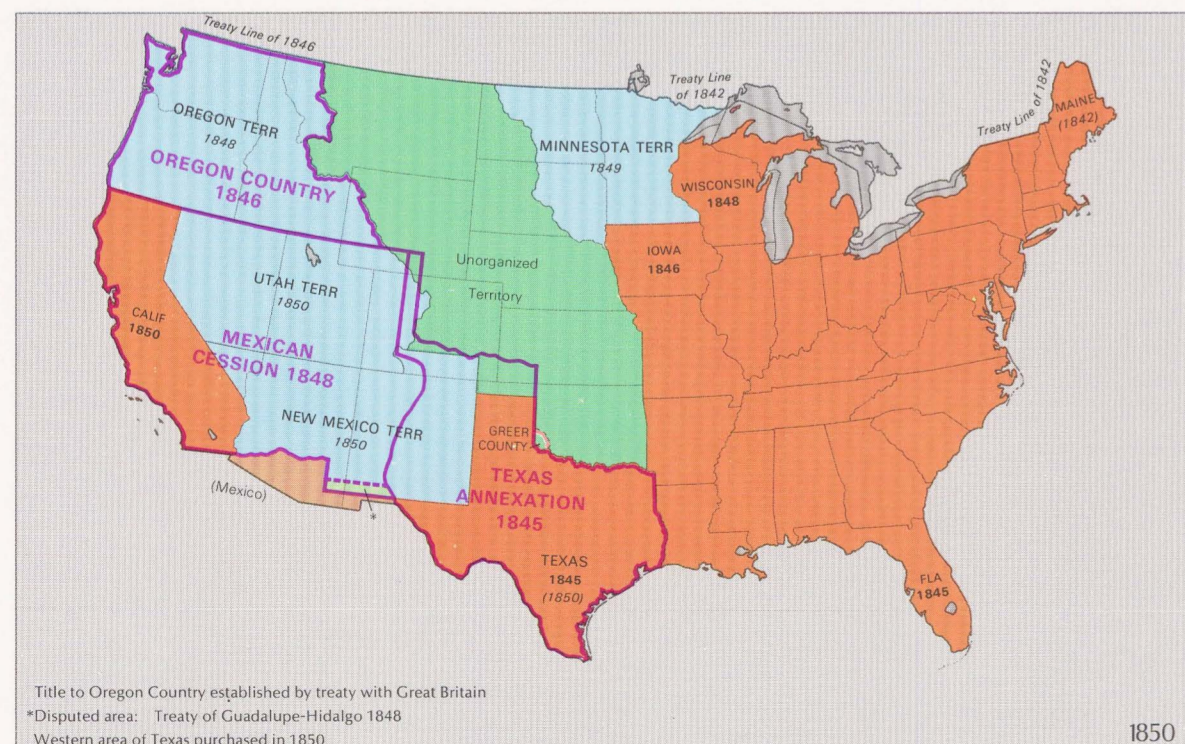
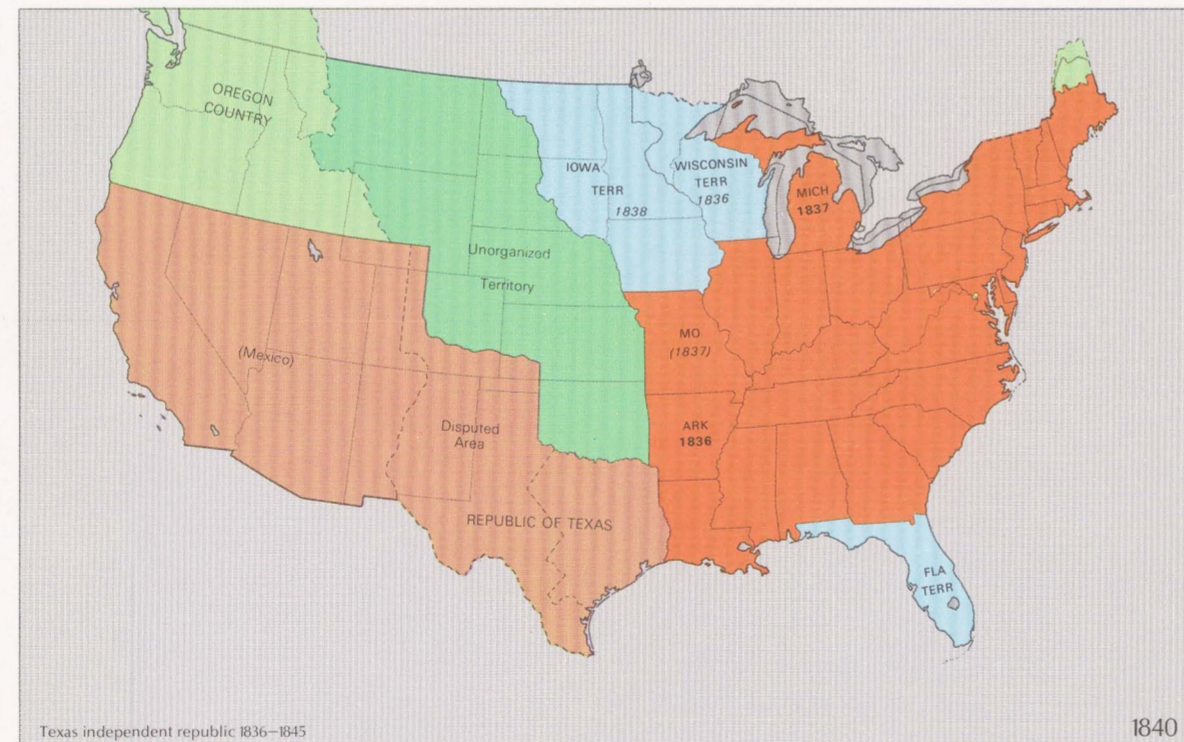
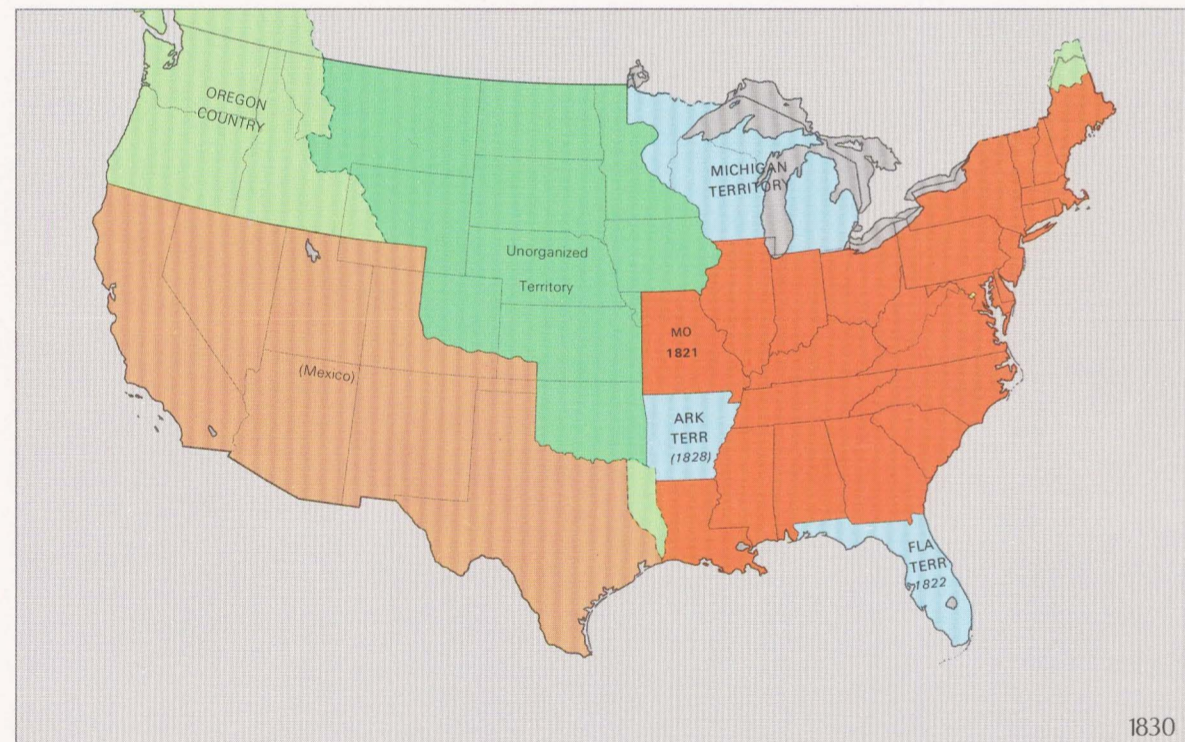
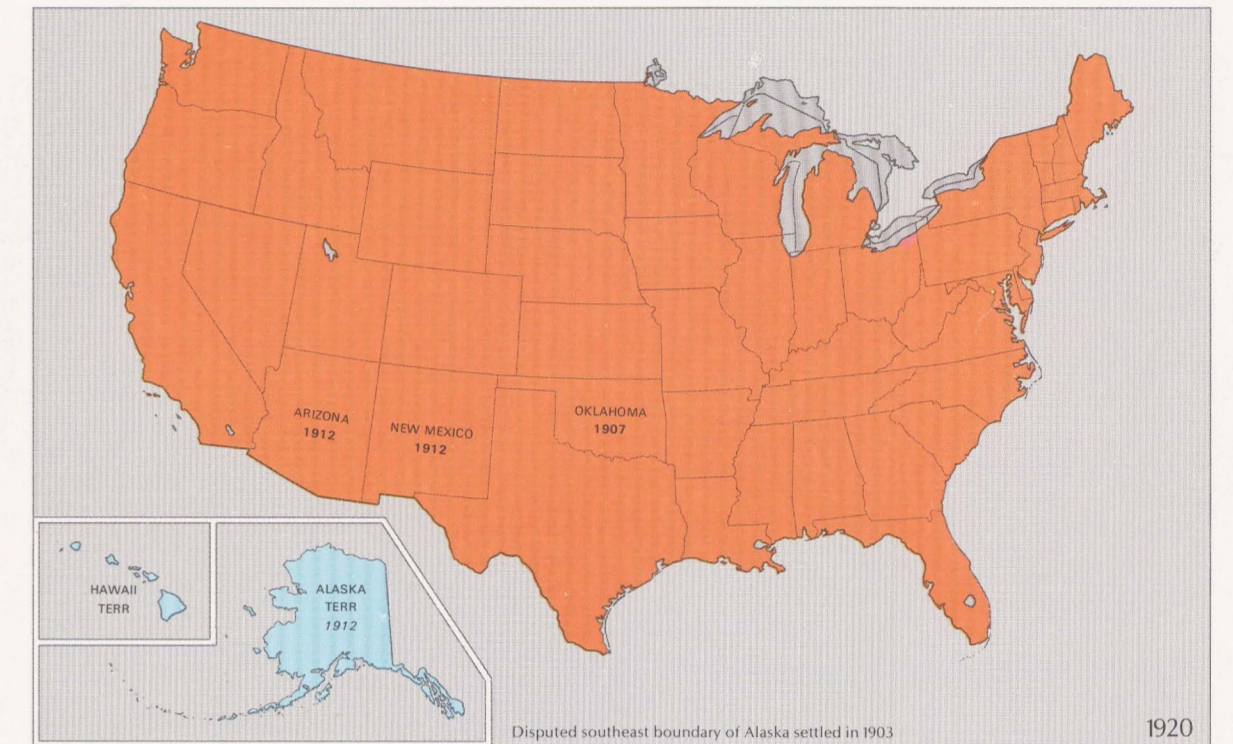
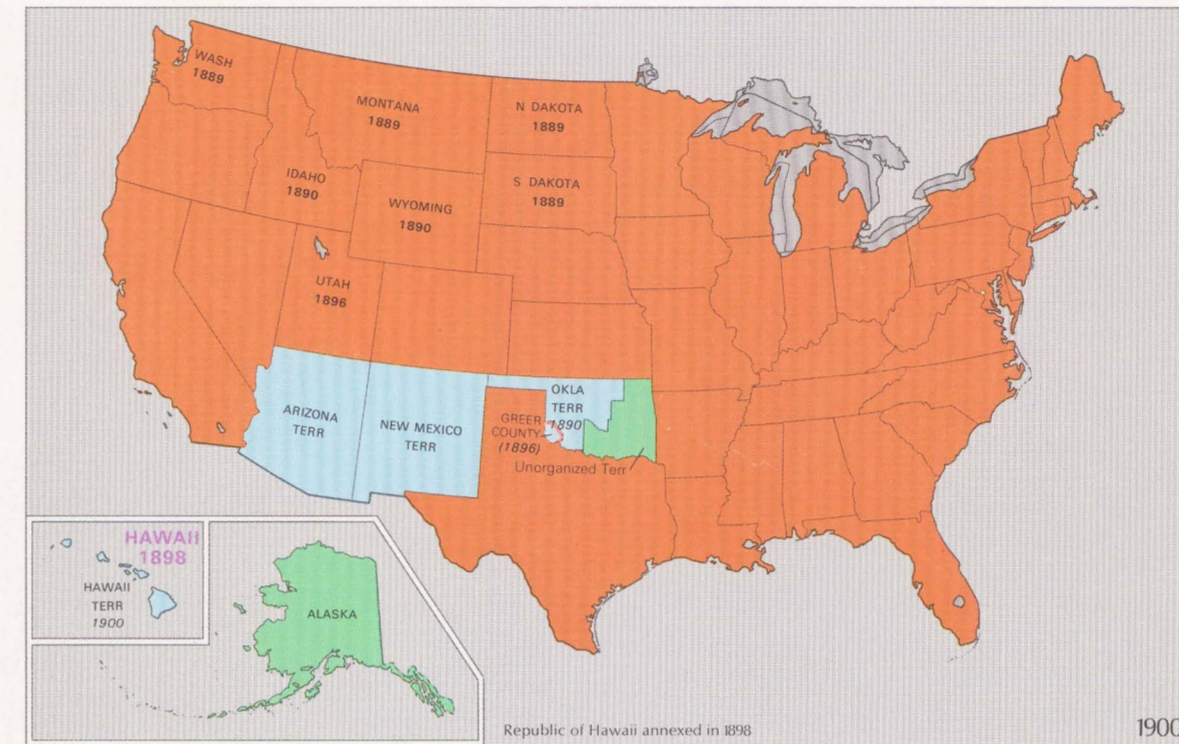
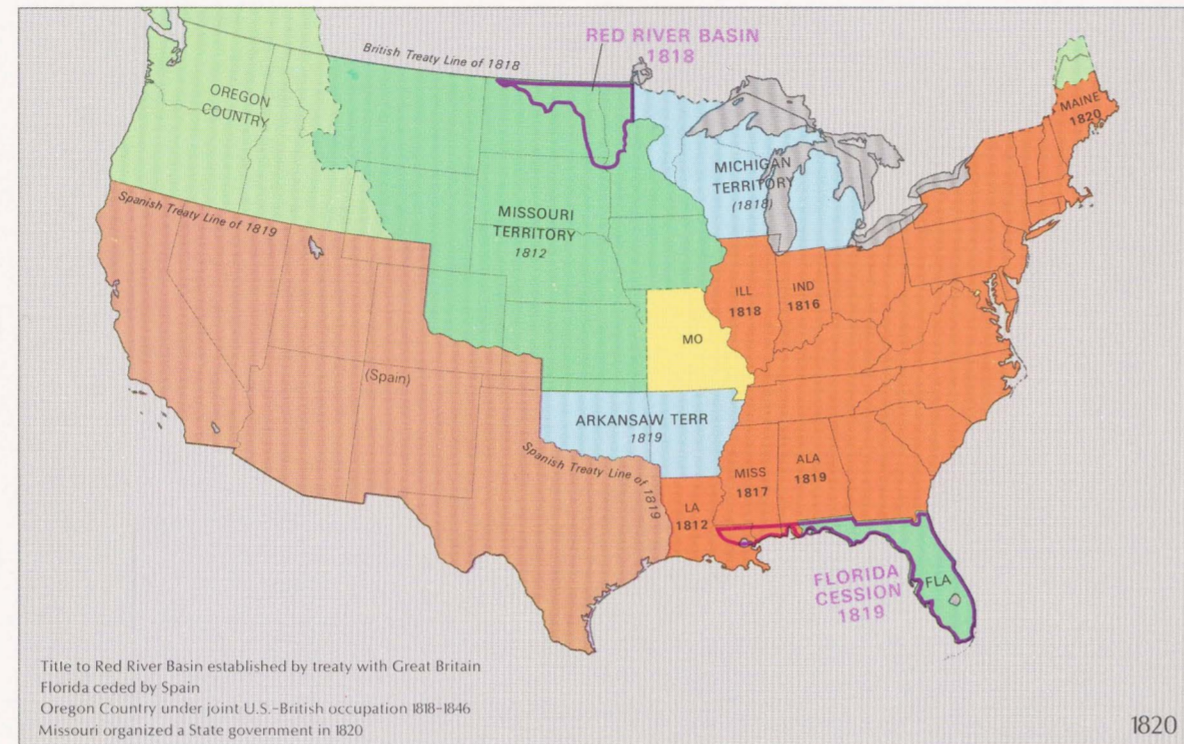
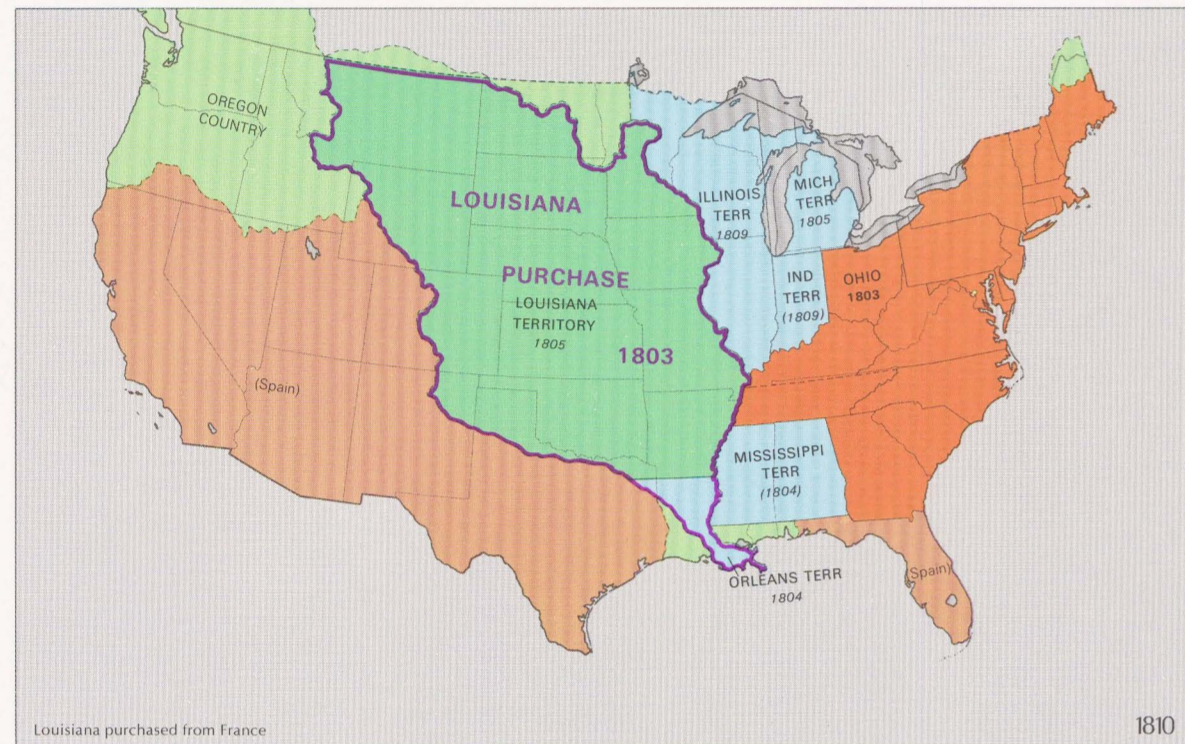
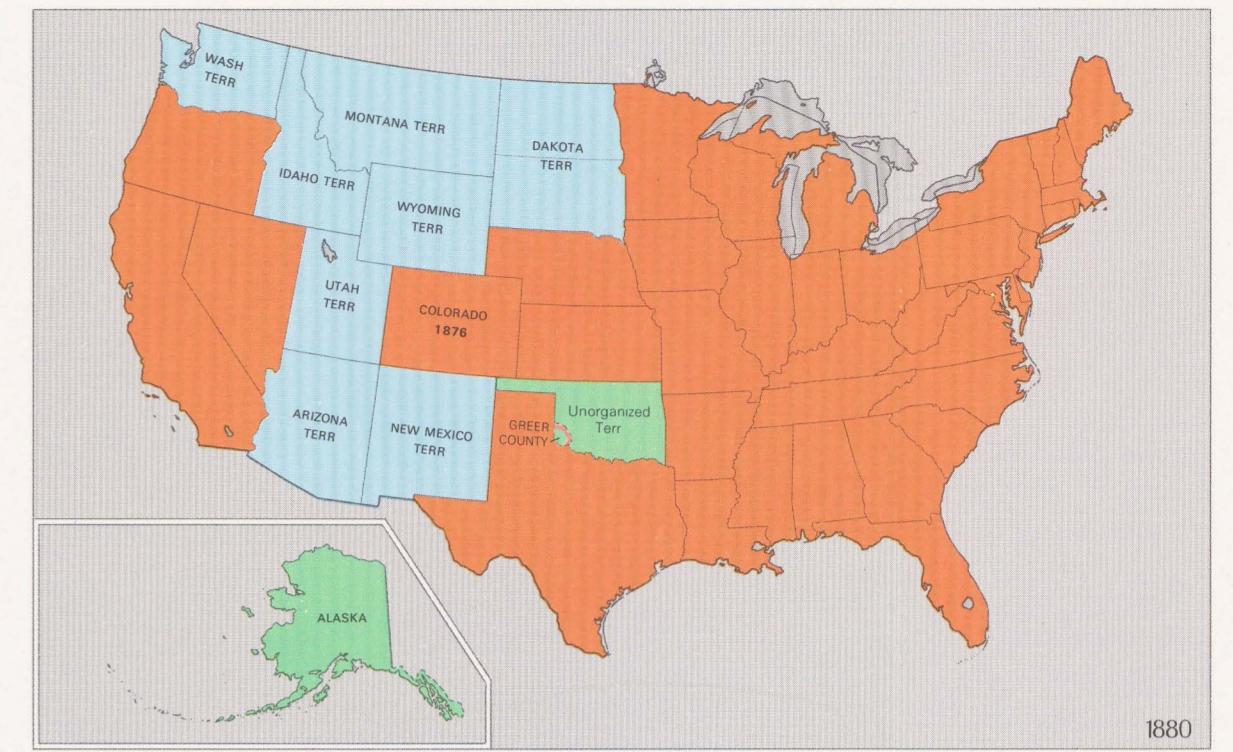
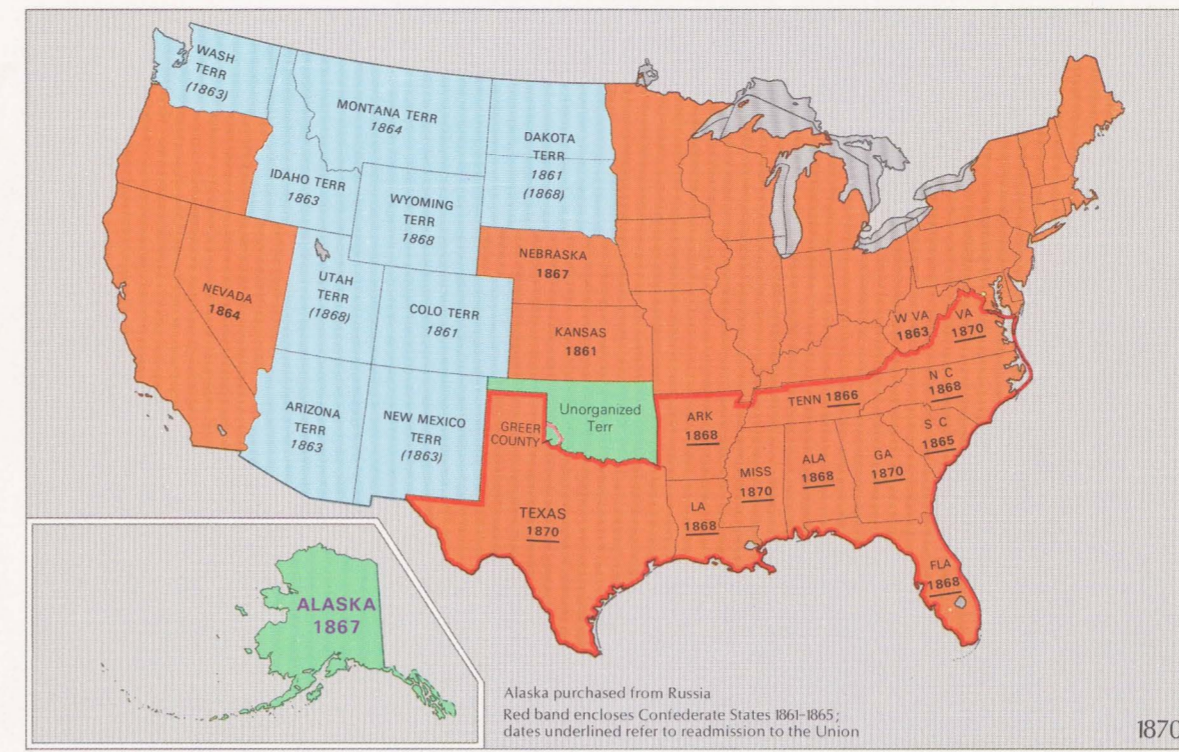
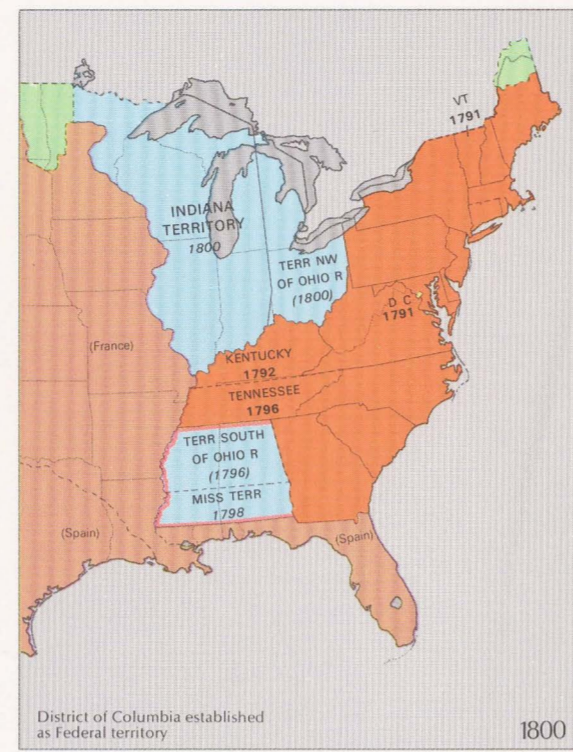
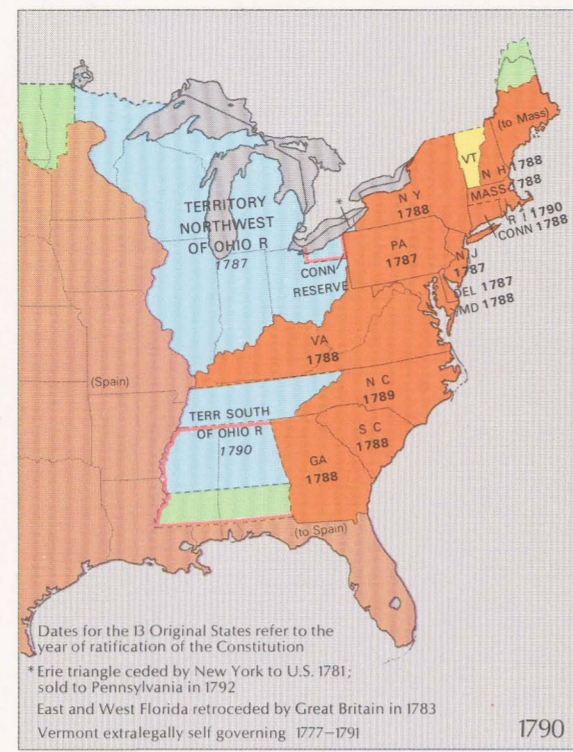
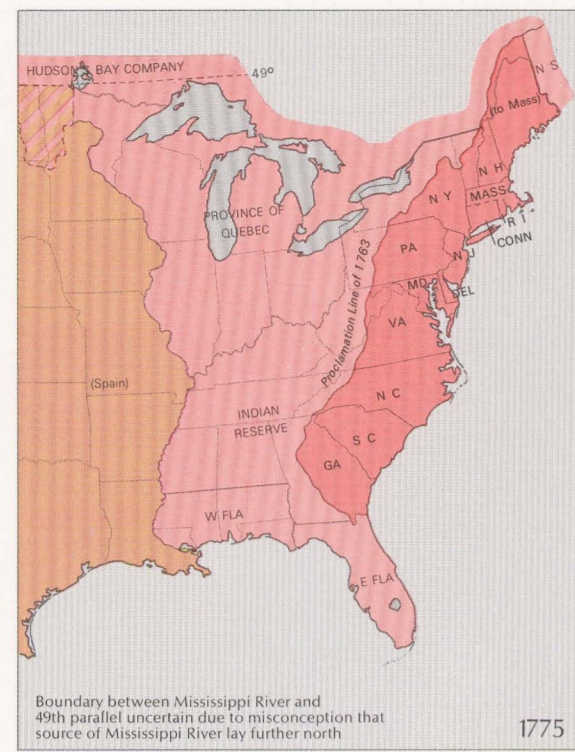
UNITED STATES: 1790-1920

- States
- State claims
- Special status areas
- Territories
- Unorganized territories
- Claimed areas
- Foreign areas

1803 Dates of territorial acquisitions  
 1805 Dates of initial territorial organization  
 1809 Dates of latest change within given time period  
 1812 Dates of admission to the Union

Map scale 1:34,000,000

Compiled by H. George Stoll, Hammond Incorporated, 1967; revised by U. S. Geological Survey



M(200)  
 N213g  
 Territorial  
 Growth  
 c. 1

G3701  
 C1  
 svar  
 .G4  
 Territorial  
 Growth  
 c. 1