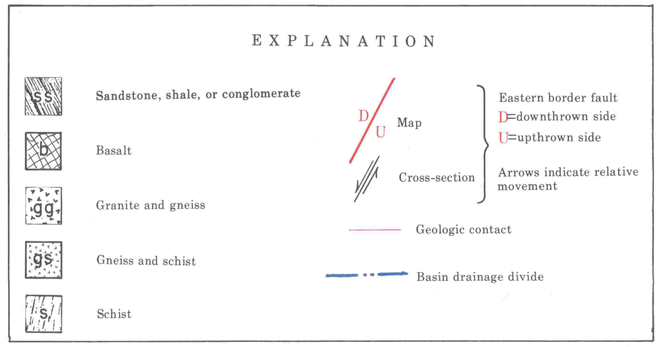

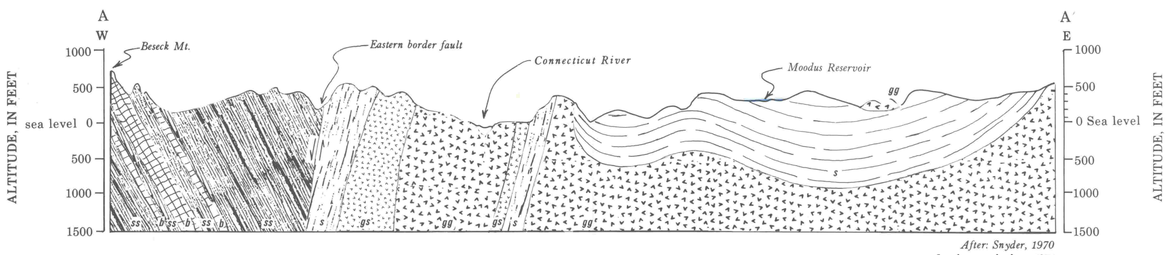

CROSS SECTION ALONG LATITUDE 41°30'

Vertical exaggeration: 10x

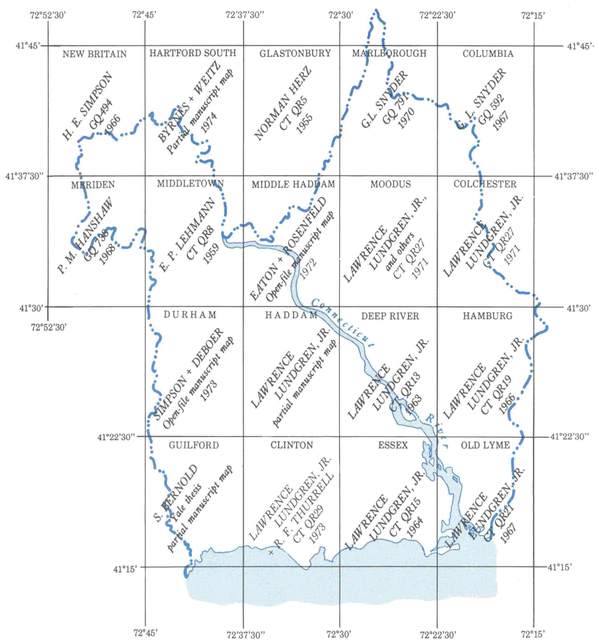

INDEX OF BEDROCK MAPS USED

GENERALIZED BEDROCK GEOLOGY OF THE LOWER CONNECTICUT RIVER BASIN