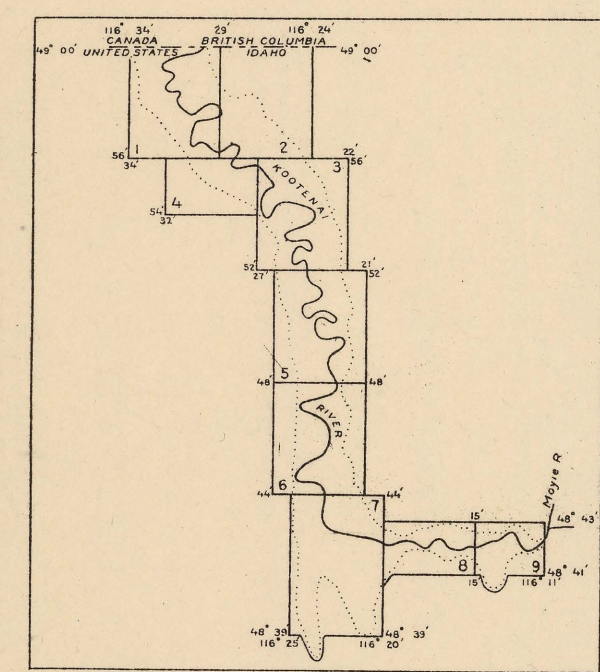




Advance sheet
Subject to correction

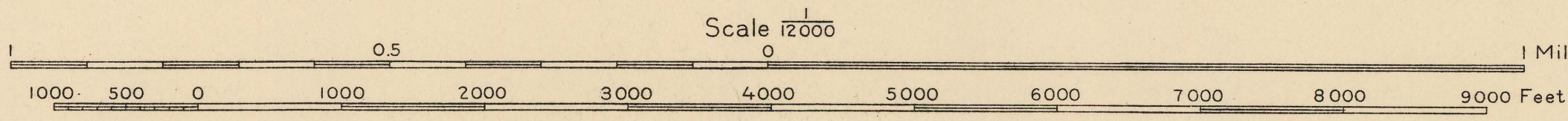
SMITH CREEK FALLS
T. 1058.1
D. 1781.3

PEND OREILLE
NAT FOR
36

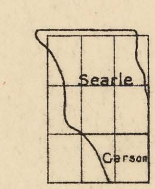


T. G. Gerdine, Division Engineer
Topography by A. B. Searle and W. G. Carson
Control by U. S. Geological Survey and
U. S. Coast and Geodetic Survey
Surveyed in 1928

TRUE NORTH
MAGNETIC NORTH
APPROXIMATE MEAN
DECLINATION, 1928



Scale 1:2000
Contour interval 2 feet
Datum is mean sea level



Polyconic projection. North American datum