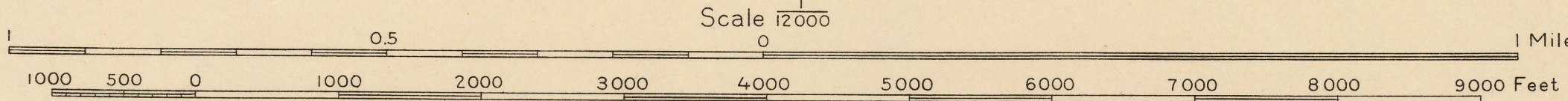
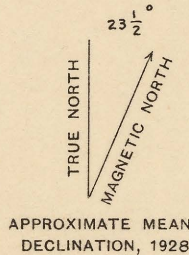
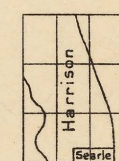




T. G. Gerdine, Division Engineer
Topography by J. P. Harrison and A. B. Searle
Control by U. S. Geological Survey and
U. S. Coast and Geodetic Survey
Surveyed in 1928



Contour interval 2 feet
Datum is mean sea level



Polyconic projection. North American datum