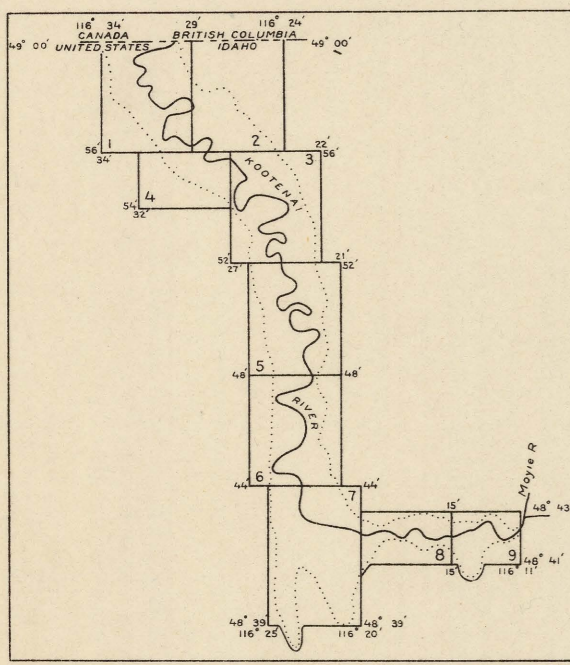
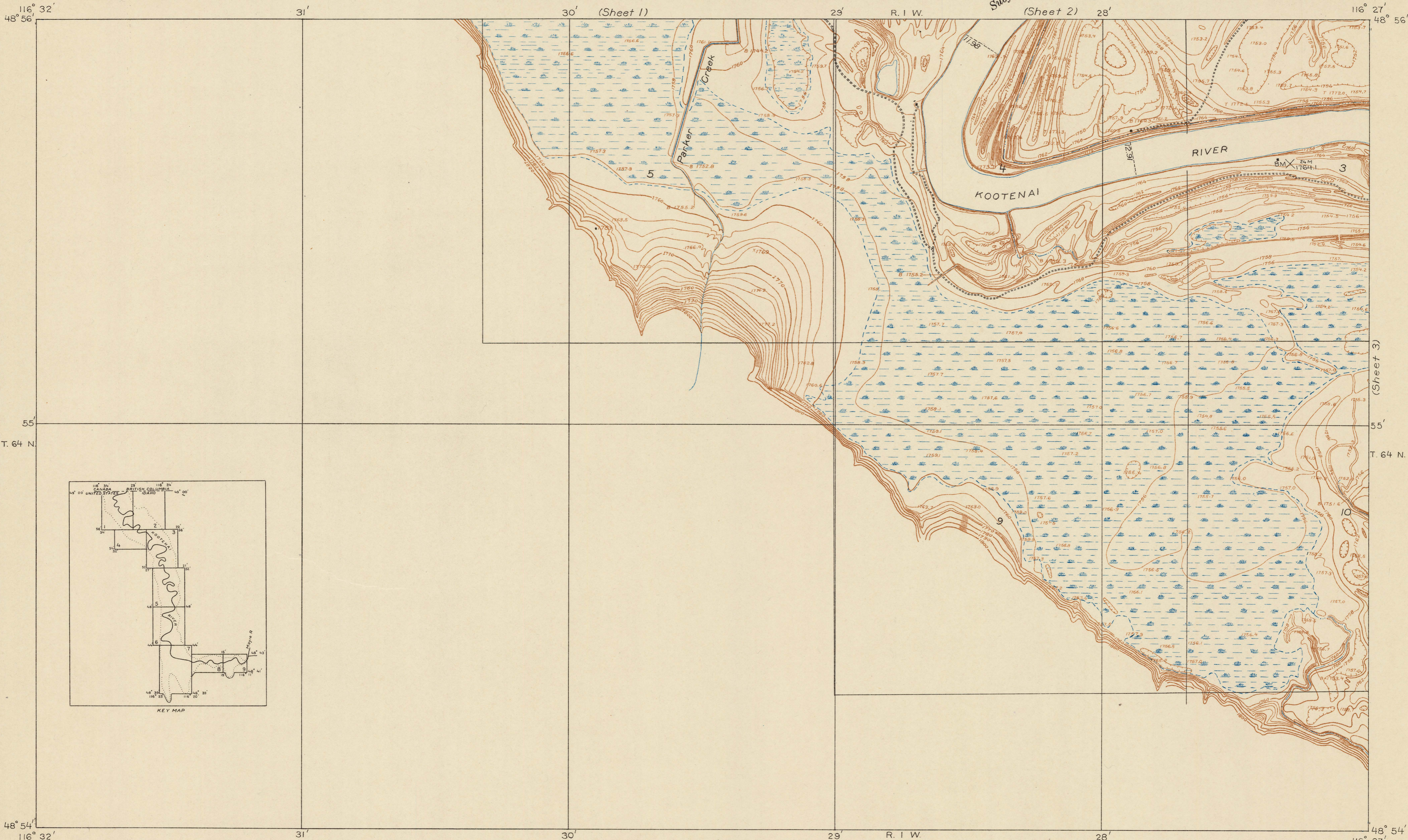


PLAN OF  
KOOTENAI RIVER, IDAHO  
INTERNATIONAL BOUNDARY TO A POINT 1 MILE BELOW MOYIE RIVER

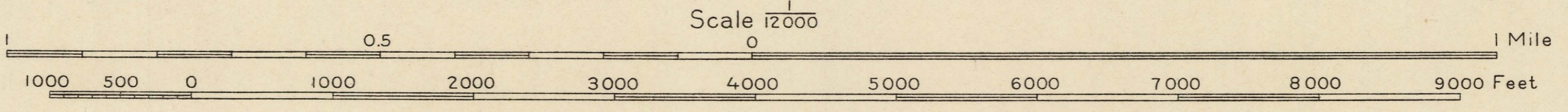
Advance sheet  
Subject to correction



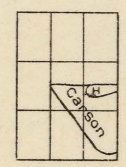
48° 54' 32'  
116° 32'  
T. 64 N.  
T. 64 N.  
48° 54' 27'  
116° 27'

T. G. Gerdine, Division Engineer  
Topography by J.P. Harrison and W.G. Carson  
Control by U. S. Geological Survey  
Surveyed in 1928

TRUE NORTH  
MAGNETIC NORTH  
23 1/2°  
APPROXIMATE MEAN  
DECLINATION, 1928



Contour interval 2 feet  
Datum is mean sea level



Polyconic projection. North American datum