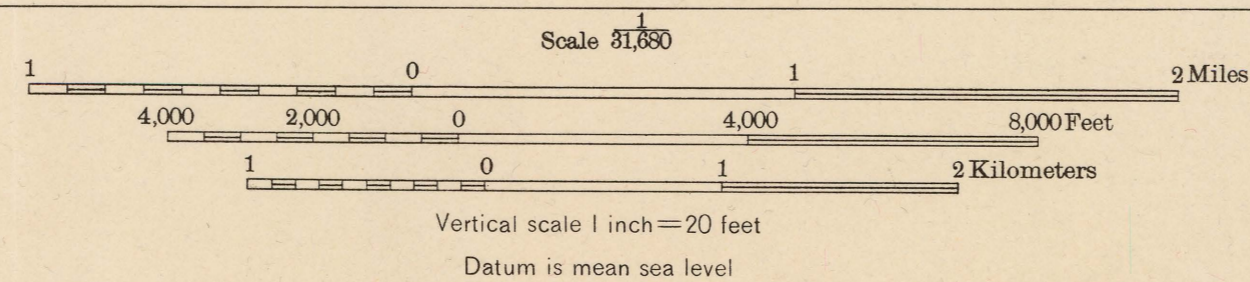
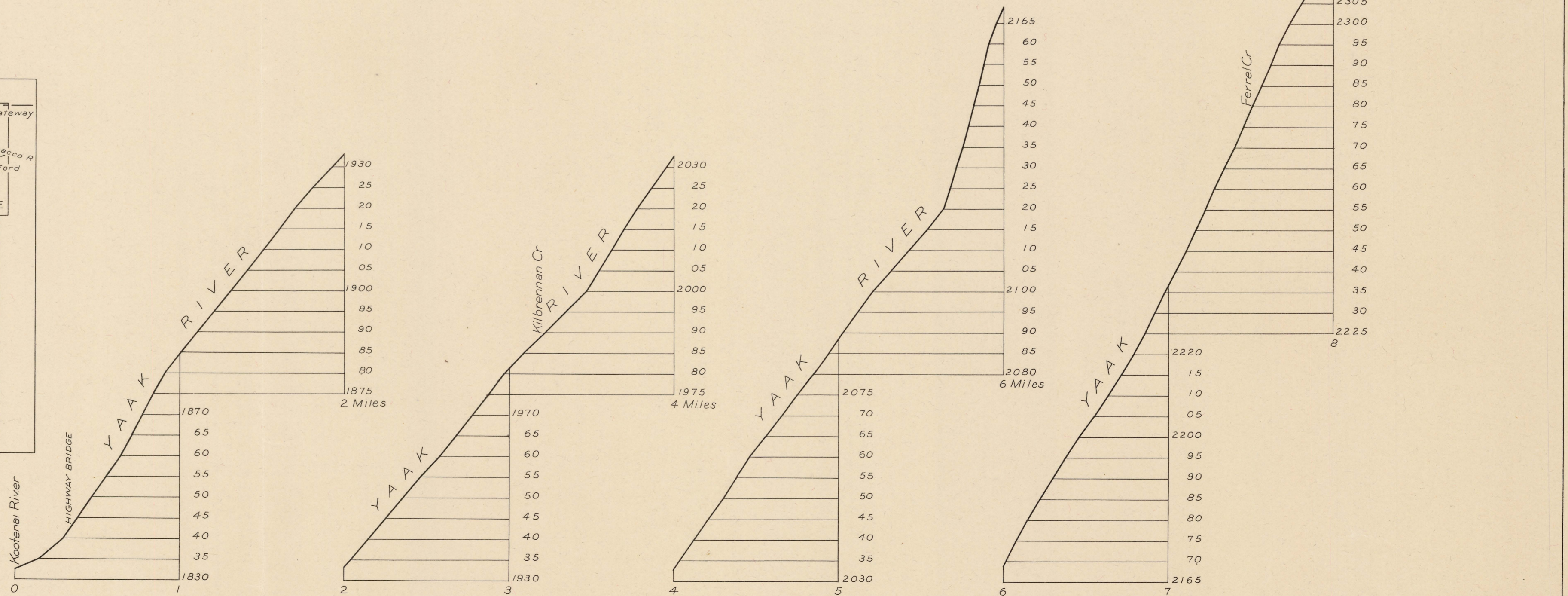
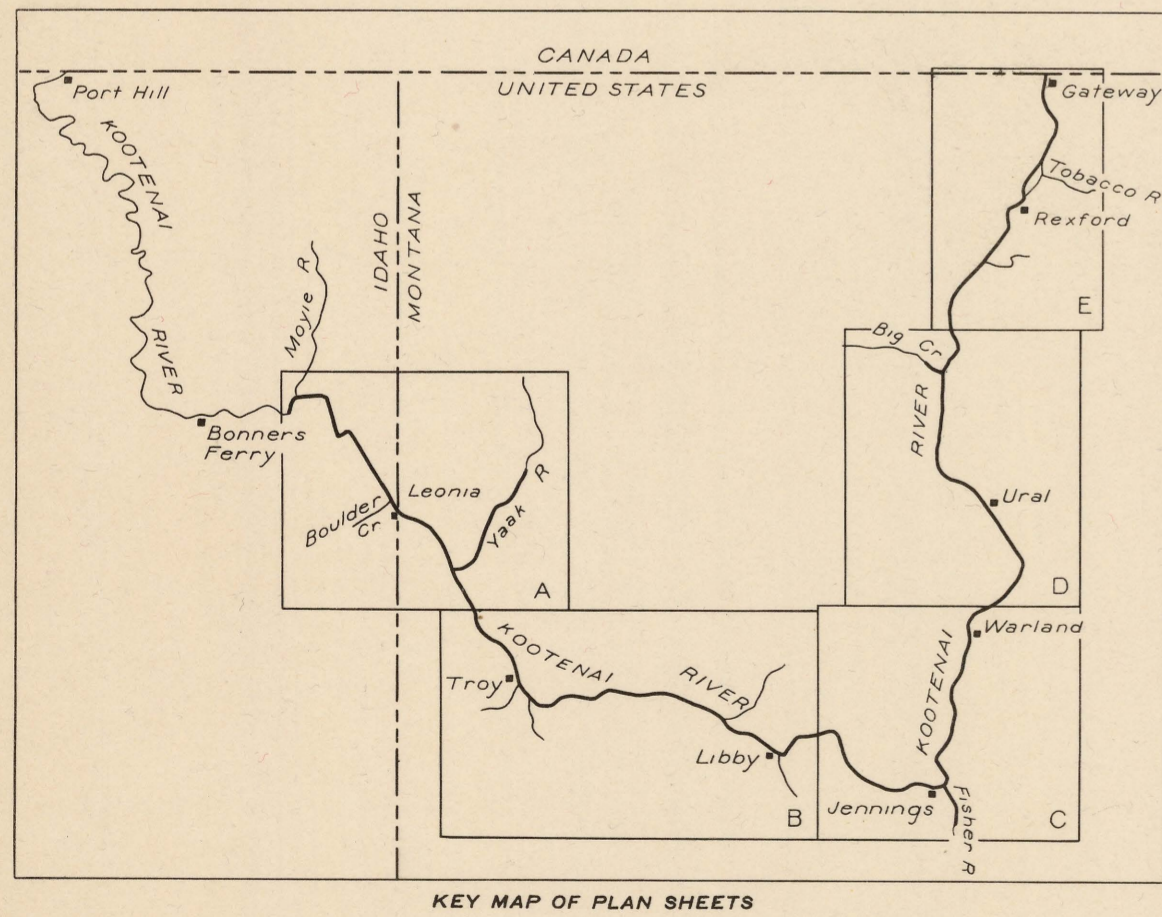
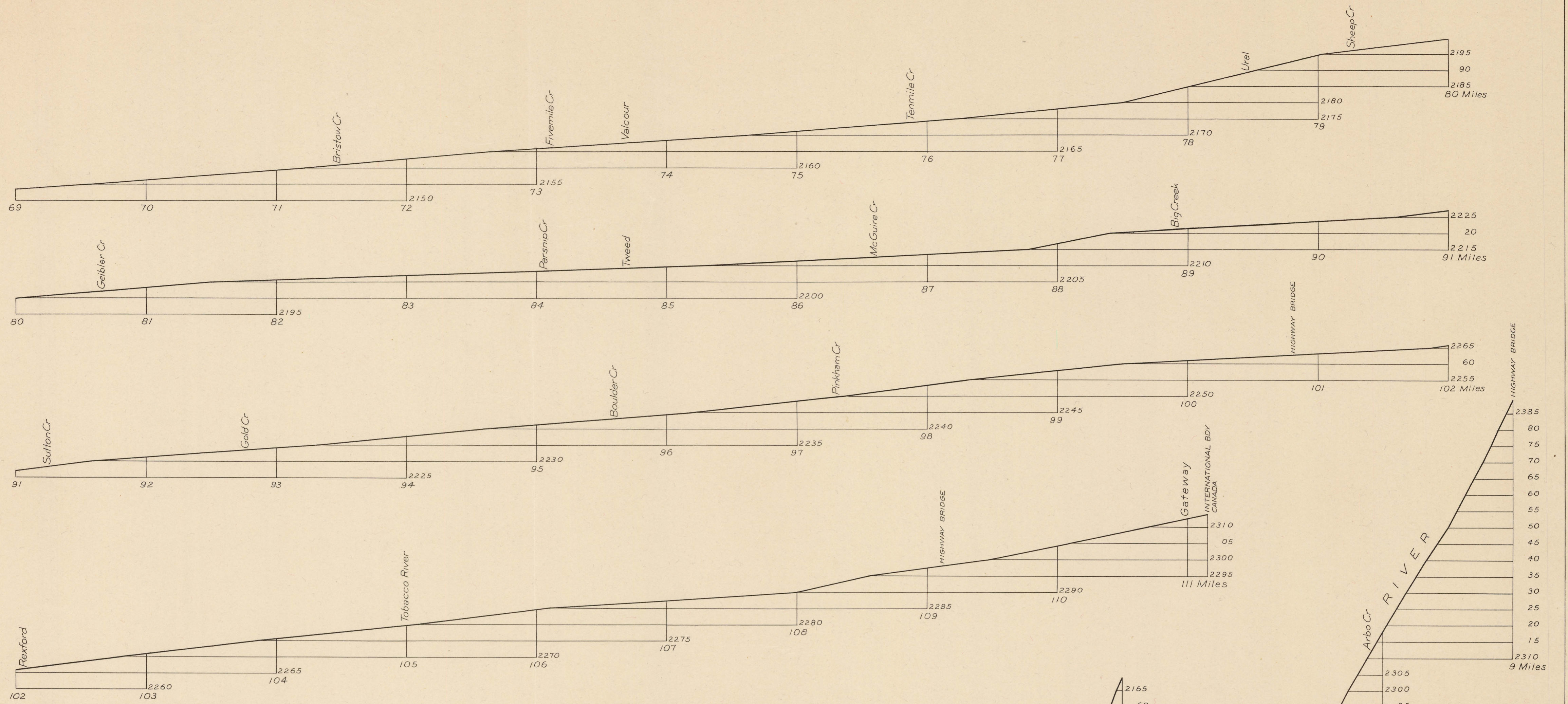


PLAN AND PROFILE OF
KOOTENAI RIVER, FROM A POINT 1 MILE BELOW MOYIE RIVER, IDAHO
TO THE INTERNATIONAL BOUNDARY, MONTANA
YAAK RIVER, TO MILE 9. MISCELLANEOUS DAM SITES



Subject to adjustment (5 plan sheets, 2 profile sheets, 2 sheets showing dam sites)