

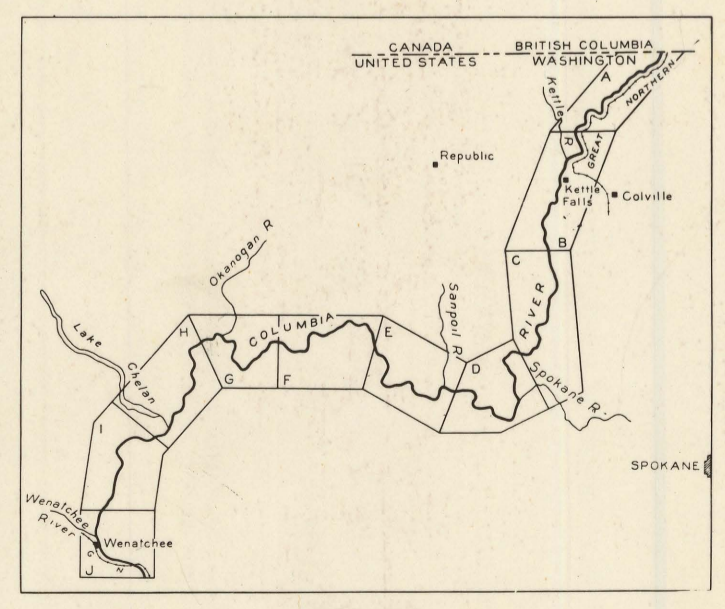
U. S. G. S.
FILE COPY
Inspection and Editing

DEPARTMENT OF THE INTERIOR
U. S. GEOLOGICAL SURVEY

PLAN OF
COLUMBIA RIVER
INTERNATIONAL BOUNDARY TO ROCK ISLAND RAPIDS (BELOW WENATCHEE), WASHINGTON


Advance sheet
Subject to correction

SHEET G

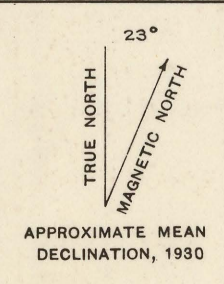


H. H. Hodgeson, Division Engineer
 Topography from aerial photographs by stereophotogrammetry
 Plane table triangulation by C. N. Mortenson
 Control by U. S. Geological Survey
 Surveyed in 1930

6	5	4	3	2	1
7	8	9	10	11	12
13	14	15	16	17	18
19	20	21	22	23	24
25	26	27	28	29	30
31	32	33	34	35	36



Contour interval on land 20 feet
 Contour interval on river surface 5 feet
 Datum is mean sea level



Polyconic projection, 1927 North American datum

(10 plan sheets)

U. S. G. S.
FILE COPY
Inspection and Editing

SHEET G