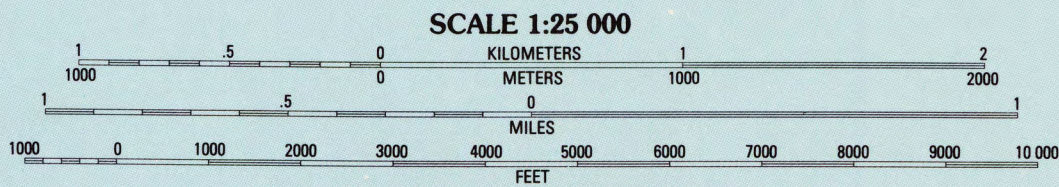




UNITED STATES  
DEPARTMENT OF THE INTERIOR  
GEOLOGICAL SURVEY

TOPOGRAPHIC MAP  
OF THE  
**ISLAND OF TINIAN**  
COMMONWEALTH OF THE NORTHERN MARIANA ISLANDS



CONTOUR INTERVAL, 10 METERS  
SUPPLEMENTARY CONTOUR INTERVAL, 5 METERS  
DATUM IS MEAN SEA LEVEL  
DEPTH CURVES AND SOUNDINGS IN FATHOMS DATUM IS MEAN LOWER LOW WATER  
BORDERLINE SURFACE REPRESENTS THE APPROXIMATE LINE OF MEAN HIGH WATER  
THE MEAN RANGE OF TIDE IS APPROXIMATELY 1 METERS  
THE RELATIONSHIP BETWEEN THE TWO DATUMS IS VARIABLE

Produced by the United States Geological Survey

Control by USGS and Trust Territory of the Pacific Islands

Compiled by photogrammetric methods from aerial photographs  
taken 1968-69. Field checked 1980. Map edited 1983

Selected hydrographic data compiled from DMA  
charts 8307 (1970) and 8307 (1980)

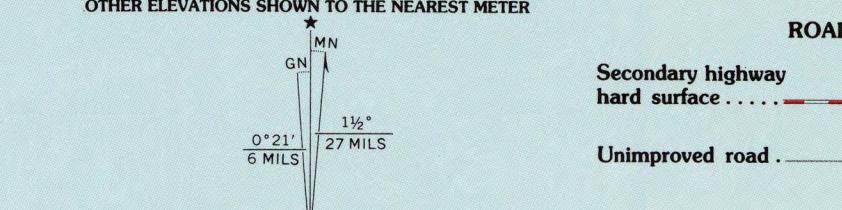
This information is not intended for navigational purposes

Projection and 100-meter grid, zone 52  
Universal Transverse Mercator, Clarke 1866 Spheroid  
2000-meter grid scale based on Tait coordinate  
system, Guam Datum 1963

Fine red dashed lines indicate selected fence and field lines  
where generally visible on aerial photographs

This information is unclassified


There may be private inholdings within the boundaries of  
the National or State reservations shown on this map  
CONTOUR ELEVATIONS SHOWN TO THE NEAREST 5 METERS  
OTHER ELEVATIONS SHOWN TO THE NEAREST METER



FOR SALE BY U. S. GEOLOGICAL SURVEY, DENVER, COLORADO 80225, OR RESTON, VIRGINIA 22092  
A FOLDER DESCRIBING TOPOGRAPHIC MAPS AND SYMBOLS IS AVAILABLE ON REQUEST

N1469.5-E14641.5/10.5x17.5

1983



RETURN TO:  
NHD HISTORICAL MAP ARCHIVES  
USGS NATIONAL CENTER, MS-522  
RESTON, VA 22092

114905  
T4449  
C.I.