

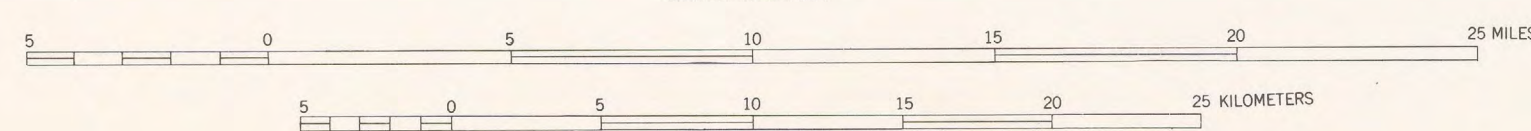
BASE MAP PRODUCED BY THE U. S. GEOLOGICAL SURVEY, 1977
Control by USGS and NOS
Compiled in 1960 from USGS 1:63,360-scale maps, surveyed in 1952. Map not field checked. Revised in 1977 by the U. S. Geological Survey from aerial photographs taken 1975
Universal Transverse Mercator projection. 1927 North American datum
100,000-foot grids based on Alaska coordinate system, zones 4 and 3
Gray land lines represent unsurveyed and unmarked locations predetermined by the Bureau of Land Management. Folios F-6 and F-7, Fairbanks Meridian
Swamps, as portrayed, indicate only the wetter areas, usually of low relief, as interpreted from aerial photographs

Boundaries compiled by the Bureau of Land Management as established by the Alaska National Interest Lands Conservation Act, P. L. 96-487, Dec. 2, 1980

This map does not distinguish between public and nonpublic lands within this external boundary, and should not be interpreted as authorizing public use of State, native or private lands. Persons desiring information on land status within this area may contact the Alaska State Director of the Bureau of Land Management

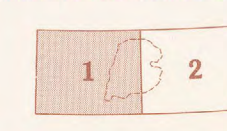
RECREATION AREA

SCALE 1:250,000



CONTOUR INTERVAL 200 FEET
DOTTED LINES REPRESENT 100 FOOT CONTOURS
DATUM IS MEAN SEA LEVEL
BLACK NUMBERED LINES INDICATE THE 10,000-METER UNIVERSAL TRANSVERSE MERCATOR GRID, ZONE 6
1975 MAGNETIC DECLINATION FROM TRUE NORTH VARIES FROM 27°48'00" EAST FOR THE CENTER OF THE WEST EDGE TO 29°00'00" EAST FOR THE CENTER OF THE EAST EDGE
FOR SALE BY U. S. GEOLOGICAL SURVEY, FAIRBANKS, ALASKA 99701,
DENVER, COLORADO 80225, OR RESTON, VIRGINIA 22092
A FOLDER DESCRIBING TOPOGRAPHIC MAPS AND SYMBOLS IS AVAILABLE ON REQUEST

INDEX TO ADJOINING SHEETS




1 Livengood
2 Circle

65147-A1-AL-250-31

ROAD CLASSIFICATION
Medium-duty ——— Light-duty ———
Unimproved dirt ——— Trails ———

LIVENGOOD, ALASKA
White Mountains
National Recreation Area
Sheet 1
October 1978



m(286)585.7
1981
Set 31
Sheet 1
Copy 1