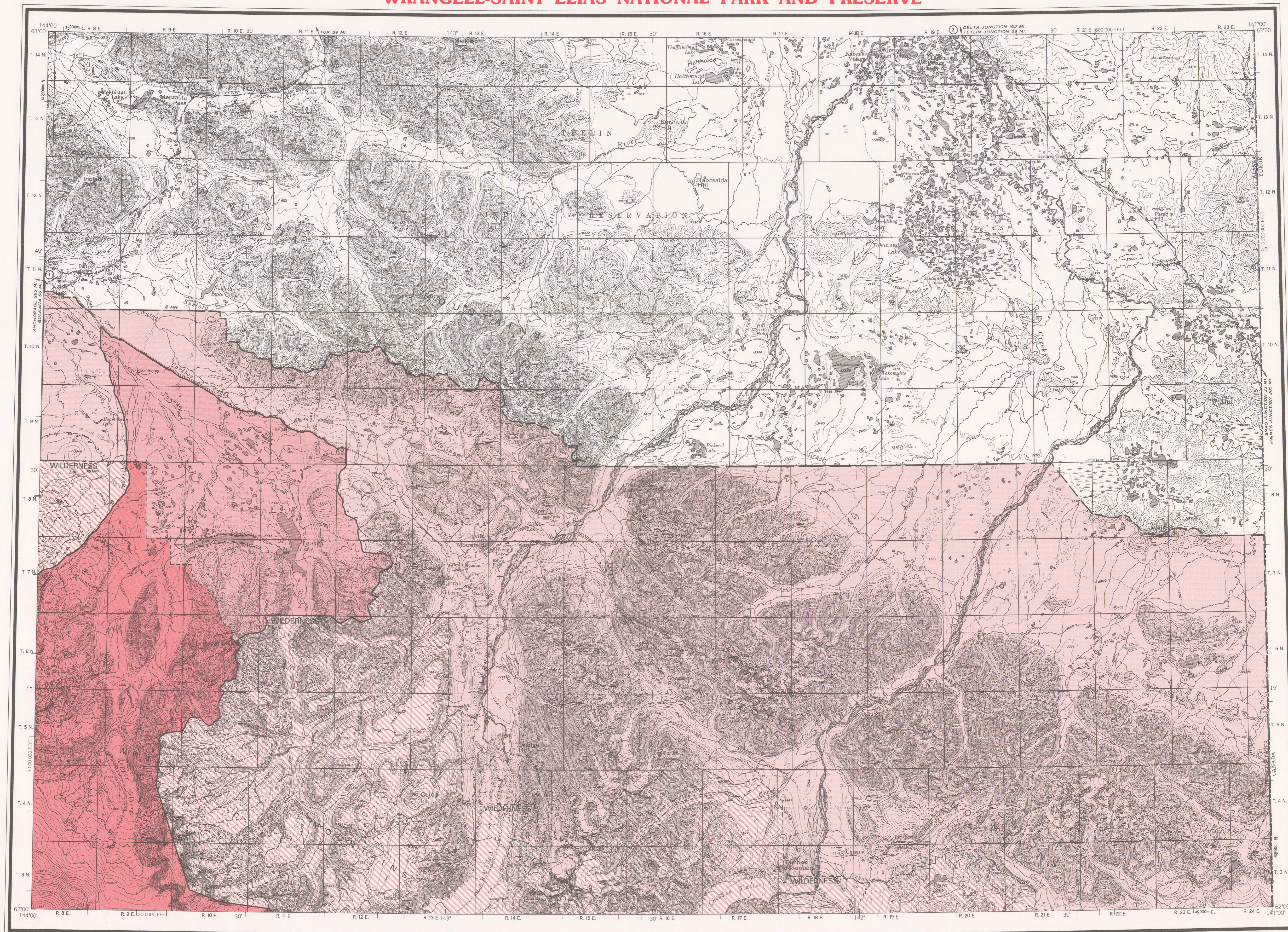


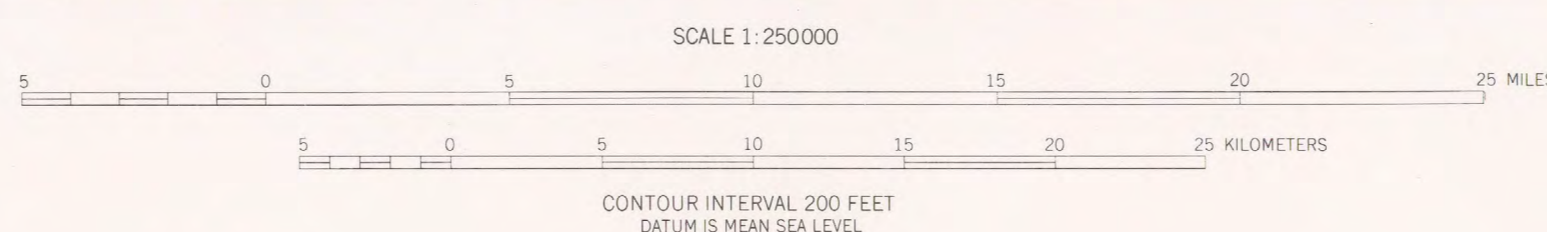
WRANGELL-SAINT ELIAS NATIONAL PARK AND PRESERVE



BASE MAP PRODUCED BY THE U. S. GEOLOGICAL SURVEY, 1960
CONTROL BY USGS, USC&GS, AND INTERNATIONAL BOUNDARY COMMISSION
COMPILED IN 1965 FROM U. S. GEOLOGICAL SURVEY 1:63,360 SCALE MAPS,
AND MANUSCRIPTS SURVEYED 1948-1960. MAP NOT FIELD CHECKED.
UNIVERSAL TRANSVERSE MERCATOR PROJECTION, 1927 NORTH AMERICAN DATUM
100,000 FOOT GRID BASED ON ALASKA COORDINATE SYSTEM, ZONE 7
10,000 METER UNIVERSAL TRANSVERSE MERCATOR GRID TICKS,
ZONE 2 SHOWN IN BLUE.
GRAY LAND LINES REPRESENT UNSURVEYED AND UNMARKED LOCATIONS
PREDETERMINED BY THE BUREAU OF LAND MANAGEMENT
FOUOIS CR-2 AND CR-3, COPPER RIVER MERIDIAN
SWAMPS, AS PORTRAYED, INDICATE ONLY THE WETTER AREAS,
USUALLY OF LOW RELIEF, AS INTERPRETED FROM AERIAL PHOTOGRAPHS

Boundaries compiled by the National Park Service
as established by the Alaska National Interest
Lands Conservation Act, P.L. 96-487, Dec. 2, 1980
This map does not distinguish between public and
nonpublic lands within this external boundary, and
should not be interpreted as authorizing public use
of State, native or private lands. Persons desiring
information on land status within this area may
contact the Alaska Regional Director of the National
Park Service

PARK AND WILDERNESS
PARK
PRESERVE
PRESERVE AND WILDERNESS




1964 MAGNETIC DECLINATION AT SOUTH EDGE OF SHEET VARIES FROM 29°00' TO 30°00' EAST
FOR SALE BY U. S. GEOLOGICAL SURVEY
FAIRBANKS, ALASKA 99701, DENVER, COLORADO 80225, OR RESTON, VIRGINIA 22092
A FOLDER DESCRIBING TOPOGRAPHIC MAPS AND SYMBOLS IS AVAILABLE ON REQUEST

INDEX TO ADJOINING SHEETS



1 Gulkana 4 McCarthy 7 Mt St Elias
2 Nabesna 5 Cordova 8 Icy Bay
3 Valdez 6 Bering Glacier 9 Yakutat

62141-A1-AP-250-28



ROAD CLASSIFICATION
MEDIUM-DUTY LIGHT-DUTY
UNIMPROVED DIRT
STATE ROUTE

NABESNA, ALASKA
N6200-W14100/60X180
Wrangell-Saint Elias
National Park and Preserve
Sheet 2

WRST-90,007 August 1980

M(286)585.7
19810
Set 28
Sheet 2
Copy 1