


WRANGELL-SAINT ELIAS NATIONAL PARK AND PRESERVE

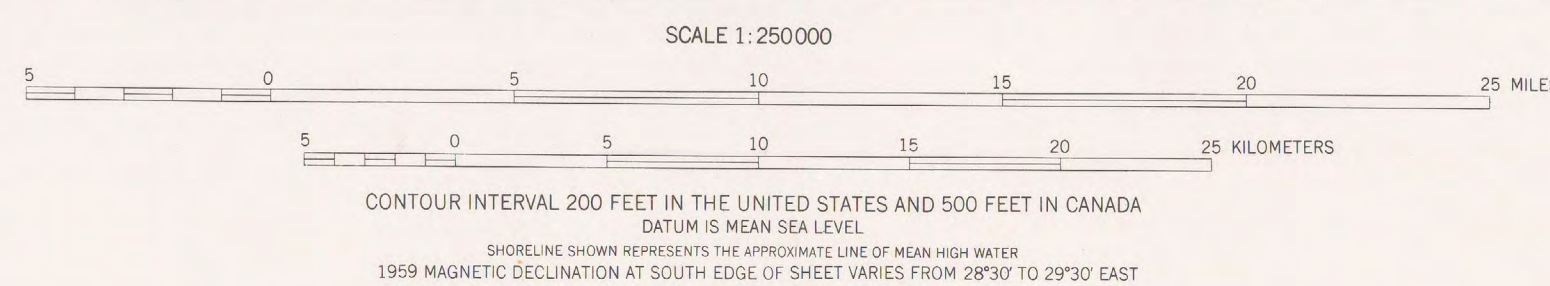


BASE MAP PRODUCED BY THE U. S. GEOLOGICAL SURVEY, 1959
CONTROL BY USGS, USCA&S AND INTERNATIONAL BOUNDARY COMMISSION
TOPOGRAPHY BY PHOTOGRAMMETRIC METHODS FROM AERIAL PHOTOGRAPHS
TAKEN 1961. FIELD ANNOTATED 1969. MAP NOT FIELD CHECKED.
CANADIAN PORTION COPIED FROM MOUNT ST. ELIAS QUADRANGLE
(1:250,000, ARMY SURVEY ESTABLISHMENT, RCE, 1960)
UNIVERSAL TRANSVERSE MERCATOR PROJECTION. 1927 NORTH AMERICAN DATUM
100,000-FOOT GRID BASED ON ALASKA COORDINATE SYSTEM, ZONE 1
10,000-METER UNIVERSAL TRANSVERSE MERCATOR GRID TICKS, ZONE 1
SHOWN IN BLUE
LAND LINES REPRESENT UNSURVEYED AND UNMARKED LOCATIONS
PREDETERMINED BY THE BUREAU OF LAND MANAGEMENT
FOLIOS CR-8, CR-9, COPPER RIVER MERIDIAN

Boundaries compiled by the National Park Service
as established by the Alaska National Interest
Lands Conservation Act, P. L. 96-487, Dec. 2, 1980
This map does not distinguish between public and
nonpublic lands within this external boundary, and
should not be interpreted as authorizing public use
of State, native or private lands. Persons desiring
information on land status within this area may
contact the Alaska Regional Director of the National
Park Service

PARK AND WILDERNESS

PRESERVE AND WILDERNESS




FOR SALE BY U.S. GEOLOGICAL SURVEY
FAIRBANKS, ALASKA 99701, DENVER, COLORADO 80225, OR RESTON, VIRGINIA 22092
A FOLDER DESCRIBING TOPOGRAPHIC MAPS AND SYMBOLS IS AVAILABLE ON REQUEST

INDEX TO ADJOINING SHEETS



- | | | |
|-----------|------------------|-----------------|
| 1 Gulkana | 4 McCarthy | 7 Mt. St. Elias |
| 2 Nabesna | 5 Cordova | 8 Icy Bay |
| 3 Valdez | 6 Bering Glacier | 9 Yakutat |

60138-A1-AP-250-28



m(286)585.7
1981u
Set 28
Sheet 7
copy 1

ROAD CLASSIFICATION
MEDIUM-DUTY LIGHT-DUTY
MT. ST. ELIAS, ALASKA-CANADA
N6000-W13800/60K180
Wrangell-Saint Elias
National Park and Preserve
Sheet 7

WRST-90,007 August 1980