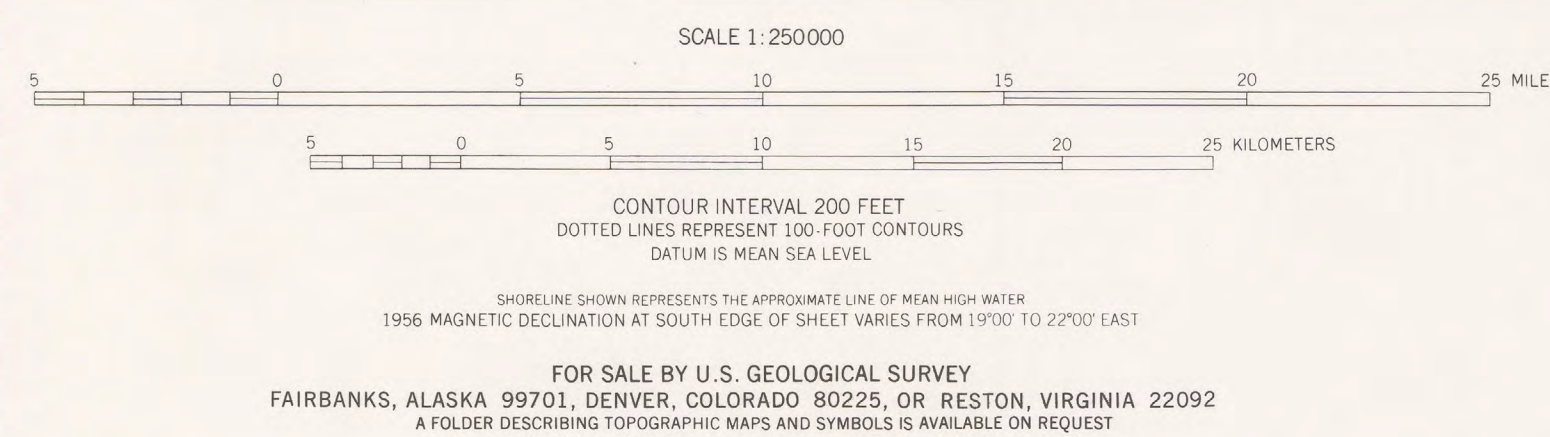


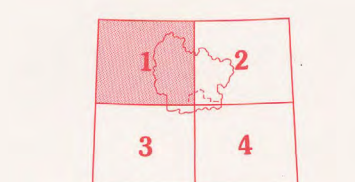


BASE MAP PRODUCED BY THE U. S. GEOLOGICAL SURVEY, 1956
CONTROL BY USGS, USC&GS, AND USCE
TOPOGRAPHY BY PHOTOGRAMMETRIC METHODS FROM AERIAL PHOTOGRAPHS TAKEN 1955 AND 1956. FIELD ANNOTATED 1956. FROM ARMY MAP SERVICE. 1:50,000 SCALE MANUSCRIPTS, SURVEYED 1955. AND FROM U. S. GEOLOGICAL SURVEY 1:63,360 SCALE MAPS, SURVEYED 1955. MAP NOT FIELD CHECKED
UNIVERSAL TRANSVERSE MERCATOR PROJECTION. 1927 NORTH AMERICAN DATUM. 100,000 FOOT GRID BASED ON ALASKA COORDINATE SYSTEM, ZONES 6 AND 7. ZONE 4 SHOWN IN BLUE
GRAY LAND LINES REPRESENT UNSURVEYED AND UNMARKED LOCATIONS PREDETERMINED BY THE BUREAU OF LAND MANAGEMENT FOLIO K-3, KATEEL RIVER MERIDIAN
SWAMPS, AS PORTRAYED, INDICATE ONLY THE WETTER AREAS USUALLY OF LOW RELIEF. AS INTERPRETED FROM AERIAL PHOTOGRAPHS

Boundaries compiled by the National Park Service as established by the Alaska National Interest Lands Conservation Act, P. L. 96-487, Dec. 2, 1980
This map does not distinguish between public and nonpublic lands within this external boundary, and should not be interpreted as authorizing public use of State, native or private lands. Persons desiring information on land status within this area may contact the Alaska Regional Director of the National Park Service
PARK AND WILDERNESS [Red shaded area]
PARK [Red shaded area]



INDEX TO ADJOINING SHEETS



1 Baird Mts 3 Selawik
2 Ambler River 4 Shungnak

67159-A1-AP-250-25


• INTERIOR—GEOLOGICAL SURVEY, RESTON, VIRGINIA—1981

ROAD CLASSIFICATION
UNIMPROVED DIRT - - - - -

BAIRD MOUNTAINS, ALASKA
N6700-W15900/60X180

**Kobuk Valley
National Park
Sheet 1**

KOVA-90,009 October 1979



m(286)585.7
1981
set 25
sheet 1
copy 1