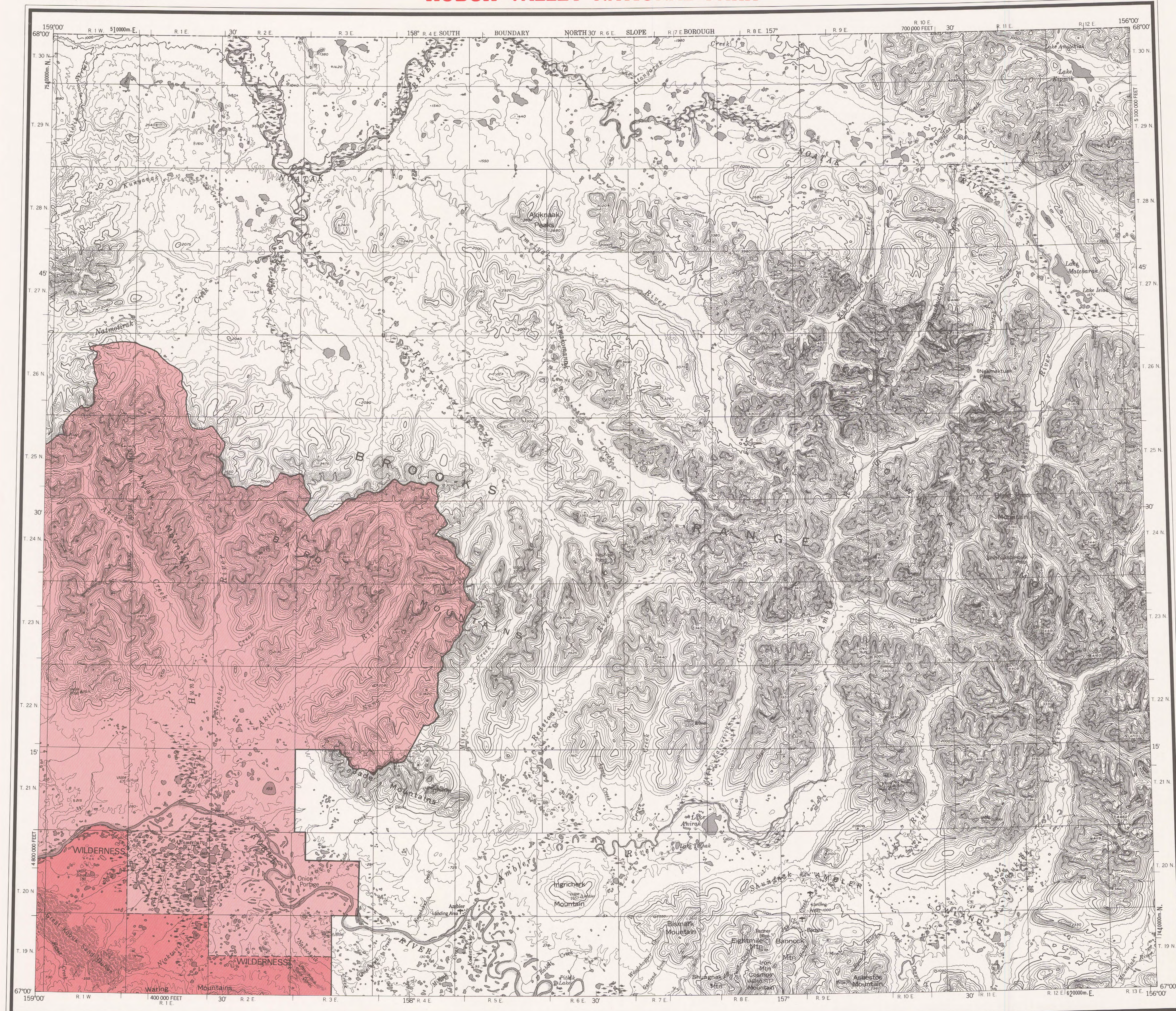


# KOBUK VALLEY NATIONAL PARK



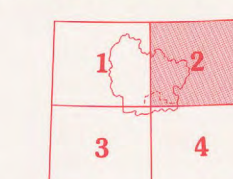
BASE MAP PRODUCED BY THE U. S. GEOLOGICAL SURVEY, 1956 MINOR REVISIONS 1975  
CONTROL BY USGS, USGAS AND USCE  
TOPOGRAPHY FROM AERIAL PHOTOGRAPHS BY PHOTOGRAMMETRIC METHODS 1957, AND FROM U. S. GEOLOGICAL SURVEY 1:63,360 SERIES MAPS, SURVEYED 1955. AERIAL PHOTOGRAPHS TAKEN 1955; FIELD ANNOTATED 1955 AND 1956. MAP NOT FIELD CHECKED  
UNIVERSAL TRANSVERSE MERCATOR PROJECTION, 1927 NORTH AMERICAN DATUM  
100,000-FOOT GRID BASED ON ALASKA COORDINATE SYSTEM, ZONE 6  
10,000-METRE UNIVERSAL TRANSVERSE MERCATOR GRID TICKS,  
ZONE 4, SHOWN IN BLUE  
LAND LINES REPRESENT UNSURVEYED AND UNMARKED LOCATIONS  
PREDETERMINED BY THE BUREAU OF LAND MANAGEMENT  
FOLIOS K-2 AND K-3, KATEEL RIVER MERIDIAN  
SWAMPS, AS PORTRAYED, INDICATE ONLY THE WETTER AREAS,  
USUALLY OF LOW RELIEF, AS INTERPRETED FROM AERIAL PHOTOGRAPHS

Boundaries compiled by the National Park Service  
as established by the Alaska National Interest  
Lands Conservation Act, P. L. 96-487, Dec. 2, 1980  
This map does not distinguish between public and  
nonpublic lands within this external boundary, and  
should not be interpreted as authorizing public use  
of State, native or private lands. Persons desiring  
information on land status within this area may  
contact the Alaska Regional Director of the  
National Park Service

PARK AND WILDERNESS .....  
PARK .....

SCALE 1:250,000  
0 5 10 15 20 25 MILES  
0 5 10 15 20 25 KILOMETRES  
CONTOUR INTERVAL 200 FEET  
NATIONAL GEODETIC VERTICAL DATUM OF 1929  
1956 MAGNETIC DECLINATION AT SOUTH EDGE OF SHEET VARIES FROM 22° TO 24° EAST  
FOR SALE BY U. S. GEOLOGICAL SURVEY  
FAIRBANKS, ALASKA 99701, DENVER, COLORADO 80225, OR RESTON, VIRGINIA 22092  
A FOLDER DESCRIBING TOPOGRAPHIC MAPS AND SYMBOLS IS AVAILABLE ON REQUEST

## INDEX TO ADJOINING SHEETS




1 Baird Mts 3 Selawik  
2 Ambler River 4 Shungnak

ROAD CLASSIFICATION  
UNIMPROVED DIRT ..... TRAILS .....

AMBLER RIVER, ALASKA  
N6700-W15600/60X180  
Kobuk Valley  
National Park  
Sheet 2

67156-A1-AP-250-25

KOVA-90,009 October 1979



M(286)585.7  
19810  
Set 25  
Sheet 2  
Copy 1