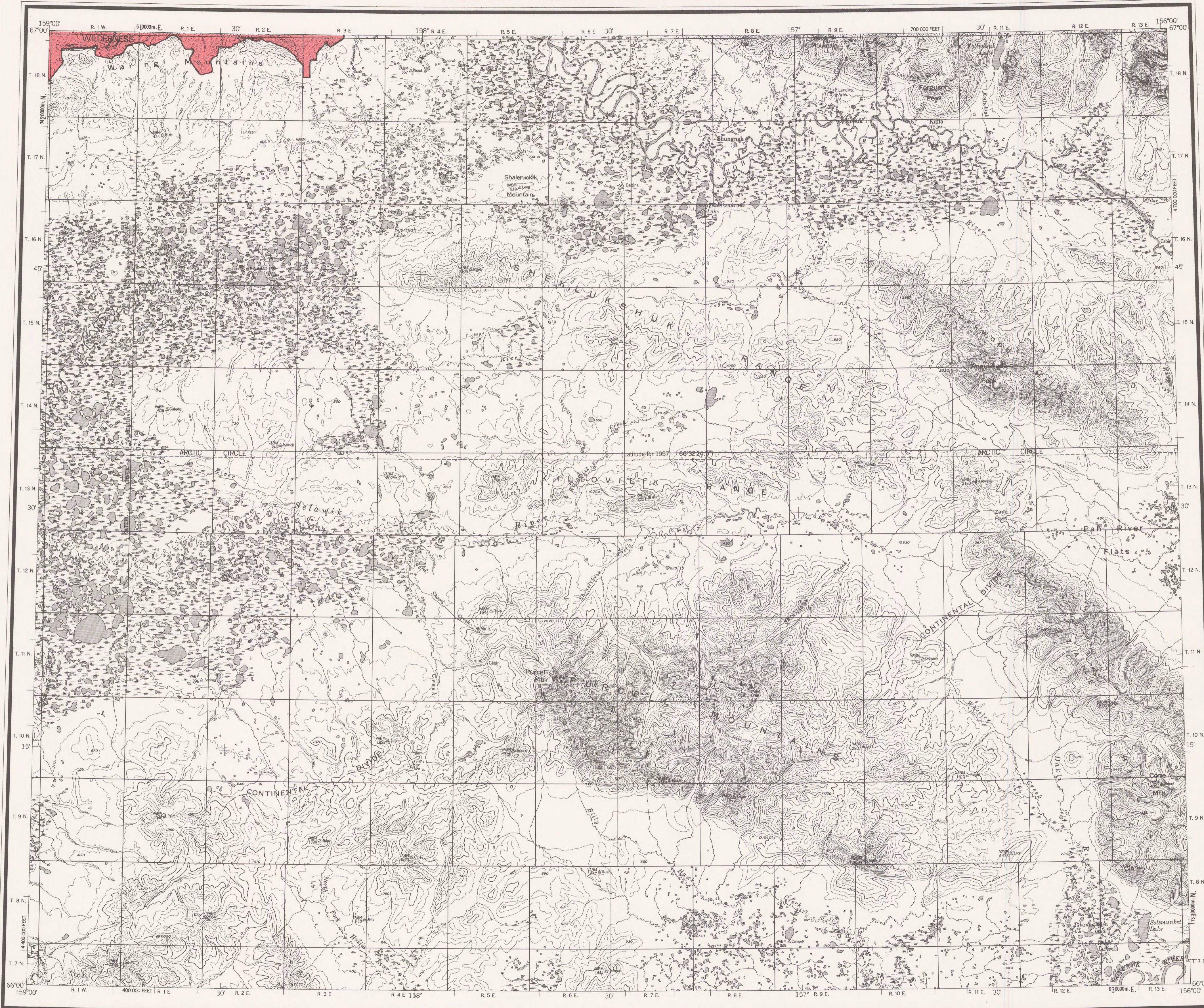
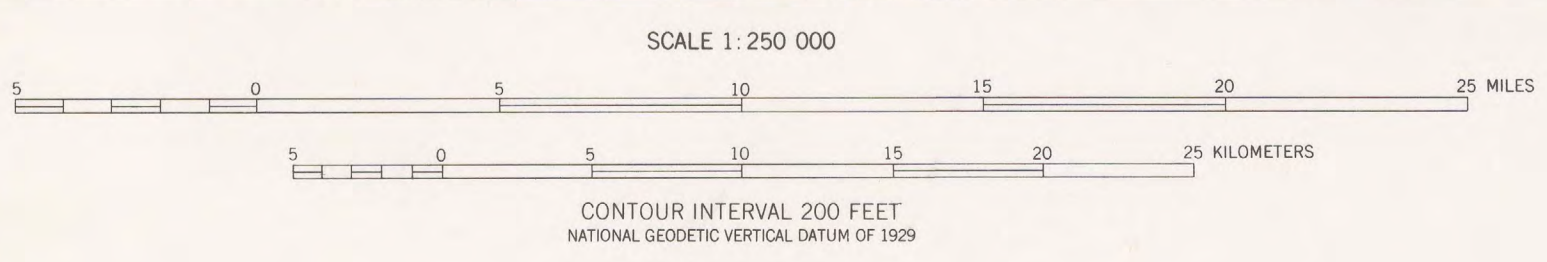


KOBUK VALLEY NATIONAL PARK



BASE MAP PRODUCED BY THE U. S. GEOLOGICAL SURVEY, 1955 MINOR REVISIONS 1974
CONTROL BY USCGS, AND USCE
TOPOGRAPHY BY PHOTOGRAMMETRIC METHODS FROM AERIAL PHOTOGRAPHS
AND FROM U. S. GEOLOGICAL SURVEY 1:63,360 SERIES MAPS SURVEYED 1955
AERIAL PHOTOGRAPHS TAKEN 1955, FIELD ANNOTATED 1955
MAP NOT FIELD CHECKED
UNIVERSAL TRANSVERSE MERCATOR PROJECTION, 1927 NORTH AMERICAN DATUM
100,000-FOOT GRID BASED ON ALASKA COORDINATE SYSTEM, ZONE 6
10,000-METRE UNIVERSAL TRANSVERSE MERCATOR GRID TICKS,
ZONE 4, SHOWN IN BLUE
LAND LINES REPRESENT UNSURVEYED AND UNMARKED LOCATIONS
PREDETERMINED BY THE BUREAU OF LAND MANAGEMENT
FOLIOS K-2, K-3, K-7, AND K-8, KATEEL RIVER MERIDIAN
SWAMPS, AS PORTRAYED, INDICATE ONLY THE WETTER AREAS,
USUALLY OF LOW RELIEF, AS INTERPRETED FROM AERIAL PHOTOGRAPHS

Boundaries compiled by the National Park Service as established by the Alaska National Interest Lands Conservation Act, P. L. 96-487, Dec. 2, 1980
This map does not distinguish between public and nonpublic lands within this external boundary, and should not be interpreted as authorizing public use of State, native or private lands. Persons desiring information on land status within this area may contact the Alaska Regional Director of the National Park Service
PARK AND WILDERNESS [Red shaded area]



INDEX TO ADJOINING SHEETS

1	2
3	4

1 Baird Mt 3 Selawik
2 Ambler River 4 Shungnak


FOR SALE BY U. S. GEOLOGICAL SURVEY
FAIRBANKS, ALASKA 99701, DENVER, COLORADO 80225, OR RESTON, VIRGINIA 22092
A FOLDER DESCRIBING TOPOGRAPHIC MAPS AND SYMBOLS IS AVAILABLE ON REQUEST

66156-A1-AP-250-25

ROAD CLASSIFICATION
LIGHT-DUTY UNIMPROVED DIRT

SHUNGNAK, ALASKA
N6600-W15600/60X180
Kobuk Valley National Park
Sheet 4

KOVA-90,009 October 1979



M(286)585.7
1981u
set 25
sheet 4
copy 1