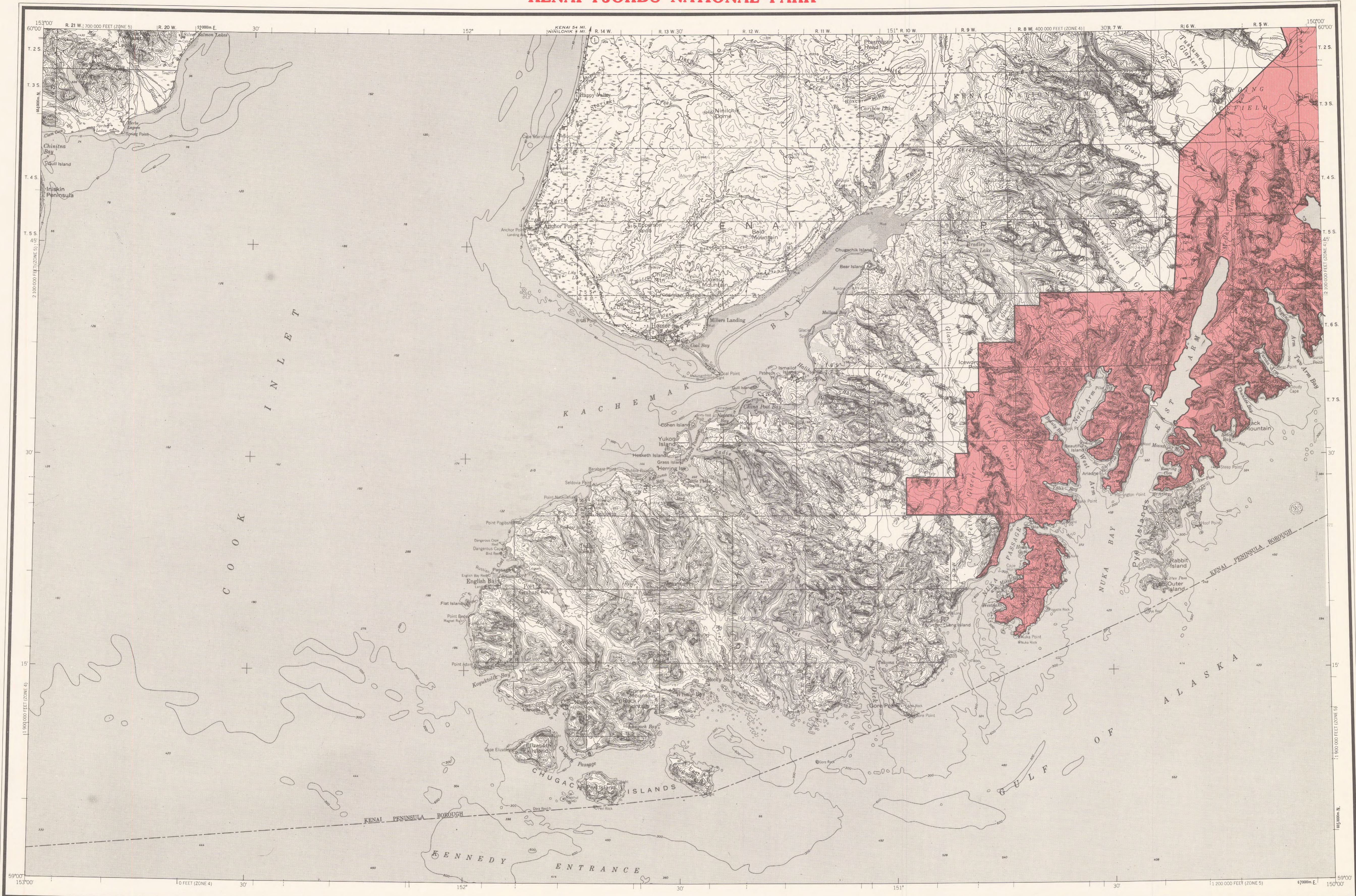


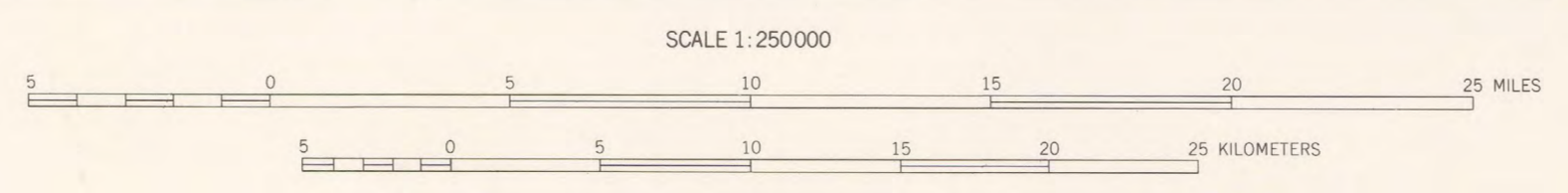
# KENAI FJORDS NATIONAL PARK



BASE MAP PRODUCED BY THE U. S. GEOLOGICAL SURVEY, 1963  
CONTROL BY USGS, USCGS, AND USCE  
COMPILED IN 1966 FROM U. S. GEOLOGICAL SURVEY 1:63 360 SCALE MAPS,  
SURVEYED 1950-1963. MAP NOT FIELD CHECKED  
SELECTED HYDROGRAPHIC DATA COMPILED FROM USC&GS  
CHARTS 8529, 8530, 8531, 8532, 8552, 8554, AND 8589  
THIS INFORMATION IS NOT INTENDED FOR NAVIGATIONAL PURPOSES  
UNIVERSAL TRANSVERSE MERCATOR PROJECTION, 1927 NORTH AMERICAN DATUM  
100,000-FOOT GRIDS BASED ON ALASKA COORDINATE SYSTEM, ZONE 5 4 AND 5  
10,000-METER UNIVERSAL TRANSVERSE MERCATOR GRID TICKS  
ZONE 5, SHOWN IN BLUE  
GRAY LAND LINES REPRESENT UNSURVEYED AND UNMARKED LOCATIONS  
PREDETERMINED BY THE BUREAU OF LAND MANAGEMENT  
FOLIOS S-16 AND S-17, SEWARD MERIDIAN  
SWAMPS AS PORTRAYED, INDICATE ONLY THE WETTER AREAS,  
USUALLY OF LOW RELIEF, AS INTERPRETED FROM AERIAL PHOTOGRAPHS  
LAKE ELEVATIONS ARE UNCHECKED

Boundaries compiled by the National Park Service  
as established by the Alaska National Interest  
Lands Conservation Act, P. L. 96-487, Dec. 2, 1980  
This map does not distinguish between public and  
nonpublic lands within this external boundary, and  
should not be interpreted as authorizing public use  
of State, native or private lands. Persons desiring  
information on land status within this area may  
contact the Alaska Regional Director of the  
National Park Service

PARK .....




SCALE 1:250000  
CONTOUR INTERVAL 200 FEET  
DATUM IS MEAN SEA LEVEL  
DEPTH CURVES AND SOUNDINGS IN FEET—DATUM IS MEAN LOWER LOW WATER  
SHORELINE SHOWN REPRESENTS THE APPROXIMATE LINE OF MEAN HIGH WATER  
1963 MAGNETIC DECLINATION AT SOUTH EDGE OF SHEET VARIES FROM 23°00' TO 24°30' EAST  
THIS MAP IS AVAILABLE IN BOTH SHADED RELIEF AND CONTOUR EDITIONS  
FOR SALE BY U. S. GEOLOGICAL SURVEY  
FAIRBANKS, ALASKA 99701, DENVER, COLORADO 80225, OR RESTON, VIRGINIA 22092  
A FOLDER DESCRIBING TOPOGRAPHIC MAPS AND SYMBOLS IS AVAILABLE ON REQUEST

INDEX TO ADJOINING SHEETS

1	2
3	4

1 Kenai 3 Seldovia  
2 Seward 4 Blyling Sound



ROAD CLASSIFICATION  
MEDIUM DUTY ..... LIGHT DUTY .....  
UNIMPROVED DIRT - - - - -  
STATE ROUTE ○

SELDOVIA, ALASKA  
N9900-W15500/60130  
**Kenai Fjords  
National Park**  
Sheet 3  
KEFJ-90,007 Oct

59150-A1-AP-250-24

m086)585.7  
1981  
set 24  
sheet 3  
cd

m086)585.7  
1981  
SET 24  
SHEET 3