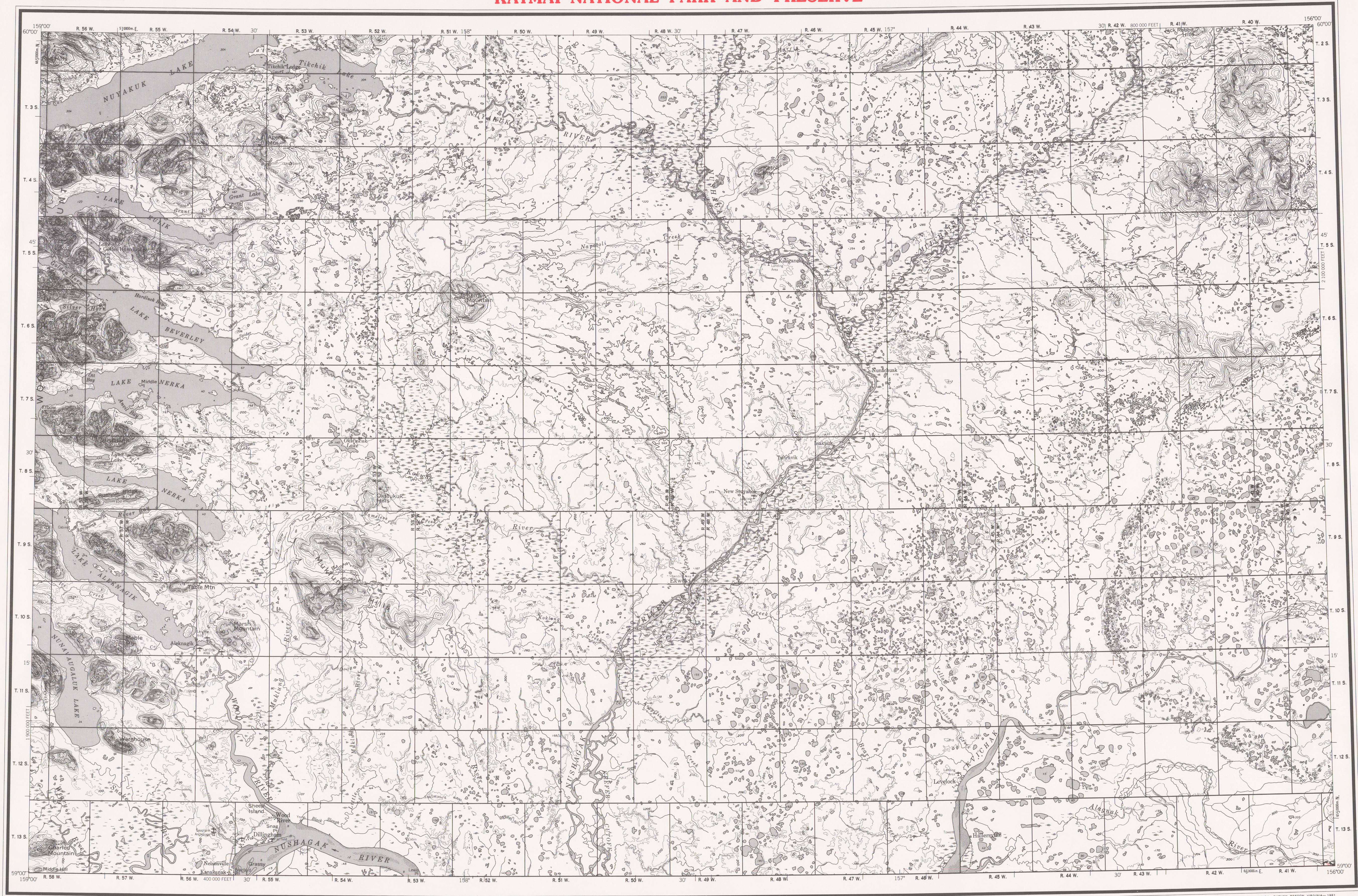


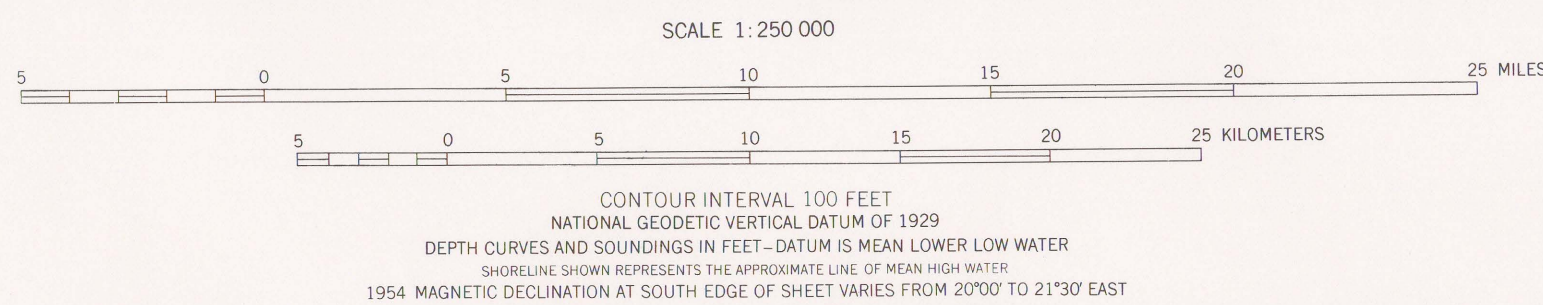
KATMAI NATIONAL PARK AND PRESERVE



BASE MAP PRODUCED BY THE U. S. GEOLOGICAL SURVEY, 1954 MINOR REVISIONS 1973
CONTROL BY USGS, USCGS, AND USMC
COMPILED IN 1965 FROM U. S. GEOLOGICAL SURVEY 1:63,360 SCALE MAPS
AND ARMY MAP SERVICE 1:50,000 SCALE MAPS, SURVEYED 1952 AND 1954
MAP NOT FIELD CHECKED
SELECTED HYDROGRAPHIC DATA COMPILED FROM USCGS CHART 9052 (1965)
THIS INFORMATION IS NOT INTENDED FOR NAVIGATIONAL PURPOSES
UNIVERSAL TRANSVERSE MERCATOR PROJECTION 1927 NORTH AMERICAN DATUM
100,000 FOOT GRID BASED ON ALASKA COORDINATE SYSTEM ZONE 6
10,000 METRE UNIVERSAL TRANSVERSE MERCATOR GRID TICS,
ZONE 4, SHOWN IN BLUE
LAND LINES REPRESENT UNSURVEYED AND UNMARKED LOCATIONS
PREDETERMINED BY THE BUREAU OF LAND MANAGEMENT
FOLIOS S-18 AND S-19, SEWARD MERIDIAN
LAKE ELEVATIONS ARE UNCHECKED

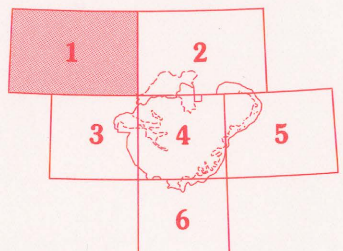
Boundaries compiled by the National Park Service
as established by the Alaska National Interest
Lands Conservation Act, P. L. 96-487, Dec. 2, 1980
This map does not distinguish between public and
nonpublic lands within this external boundary, and
should not be interpreted as authorizing public use
of State, native or private lands. Persons desiring
information on land status within this area may
contact the Alaska Regional Director of the National
Park Service

PRESERVE AND WILDERNESS...




FOR SALE BY U. S. GEOLOGICAL SURVEY
FAIRBANKS, ALASKA 99701, DENVER, COLORADO 80225, OR RESTON, VIRGINIA 22092
A FOLDER DESCRIBING TOPOGRAPHIC MAPS AND SYMBOLS IS AVAILABLE ON REQUEST

INDEX TO ADJOINING SHEETS



1 Dillingham 4 Mt Katmai
2 Iliamna 5 Afognak
3 Naknek 6 Karluk

59156-A1-AP-250-23



M(286)585.7
1981 U
Set 23
Sheet 1
Copy 1

DILLINGHAM, ALASKA
N5900-W15600/60X180
**Katmai
National Park and Preserve
Sheet 1
KATM-90,007 July 1980**