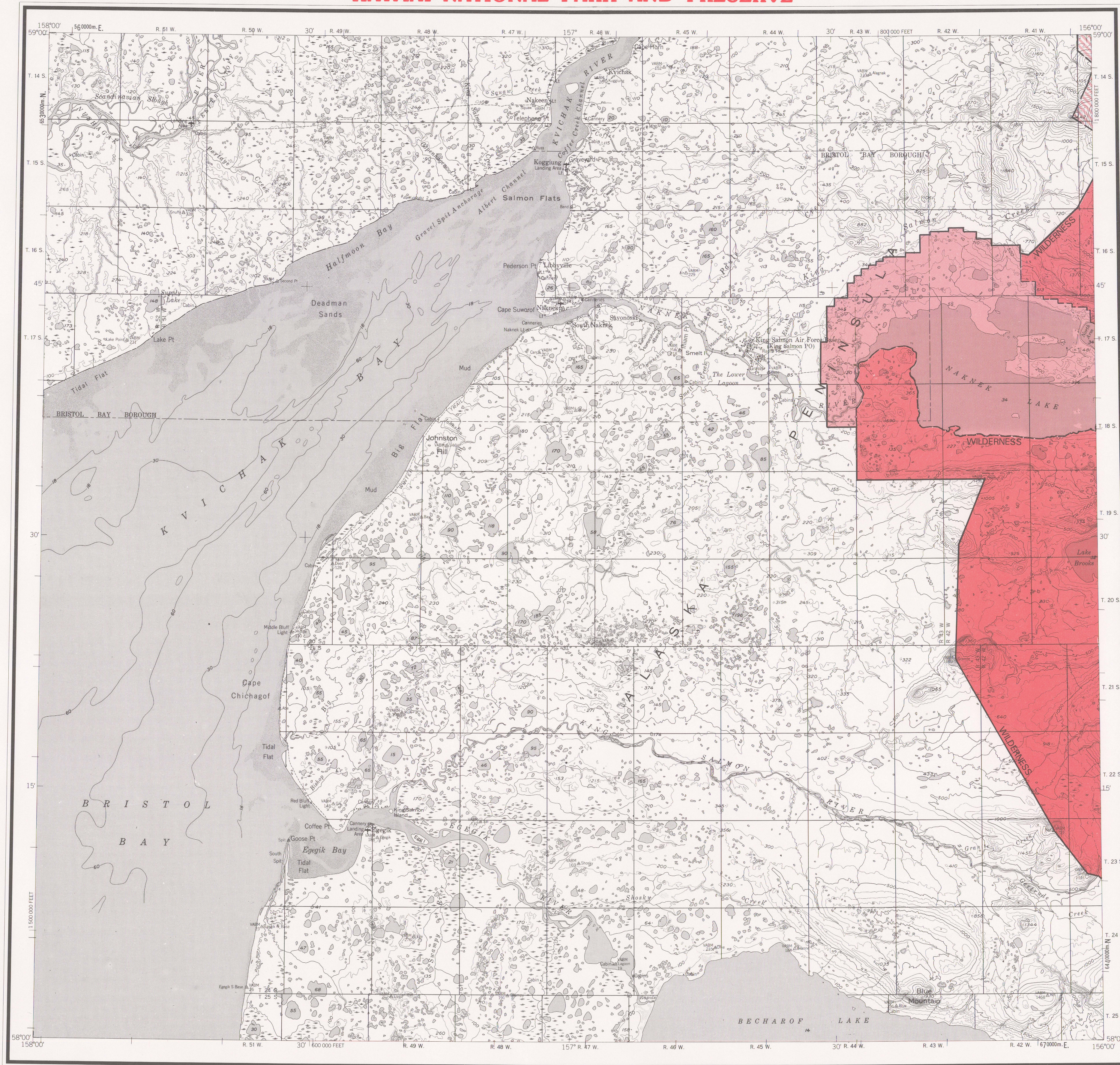


KATMAI NATIONAL PARK AND PRESERVE

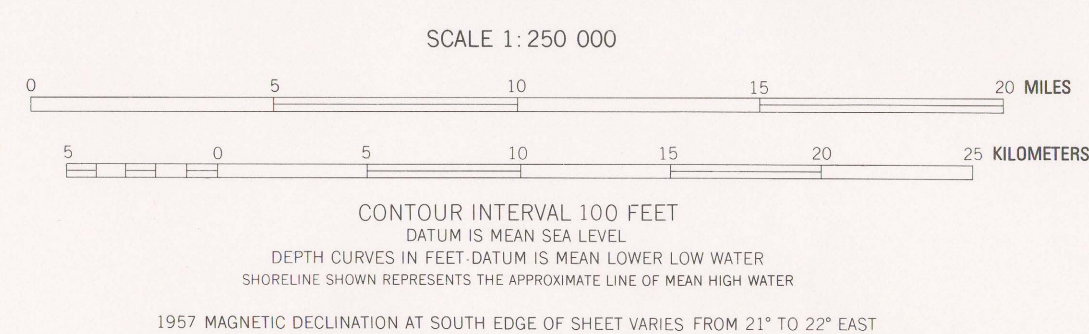


BASE MAP PRODUCED BY THE U. S. GEOLOGICAL SURVEY, 1952. MINOR REVISIONS 1972.
CONTROL BY USGAS AND USCE
COMPILED IN 1957 FROM U. S. GEOLOGICAL SURVEY 1:63,360 SERIES MAPS,
AND FROM ARMY MAP SERVICE 1:50,000 SERIES MAPS, SURVEYED 1952.
SELECTED HYDROGRAPHIC DATA COMPILED FROM USGAS CHARTS 9051 AND
9302 (1951-1958). THIS INFORMATION IS NOT INTENDED FOR NAVIGATIONAL PURPOSES.
UNIVERSAL TRANSVERSE MERCATOR PROJECTION, 1927 NORTH AMERICAN DATUM
100,000-FOOT GRID BASED ON ALASKA COORDINATE SYSTEM, ZONE 4.
SHOWN IN BLUE.
LAND LINES REPRESENT UNSURVEYED AND UNMARKED LOCATIONS
PREDETERMINED BY THE BUREAU OF LAND MANAGEMENT
FOLIOS S-18, S-19, S-21, AND S-22, SEWARD MERIDIAN

Boundaries compiled by the National Park Service
as established by the Alaska National Interest
Lands Conservation Act, P. L. 96-487, Dec. 2, 1980

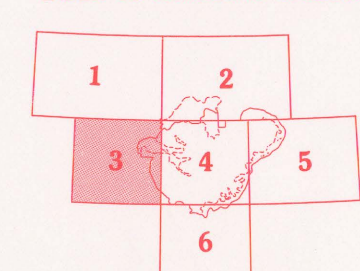
This map does not distinguish between public and
nonpublic lands within this external boundary, and
should not be interpreted as authorizing public use
of State, native or private lands. Persons desiring
information on land status within this area may
contact the Alaska Regional Director of the National
Park Service

PARK AND WILDERNESS
PARK
PRESERVE AND WILDERNESS



1957 MAGNETIC DECLINATION AT SOUTH EDGE OF SHEET VARIES FROM 21° TO 22° EAST
FOR SALE BY U. S. GEOLOGICAL SURVEY
FAIRBANKS, ALASKA 99701, DENVER, COLORADO 80225, OR RESTON, VIRGINIA 22092
A FOLDER DESCRIBING TOPOGRAPHIC MAPS AND SYMBOLS IS AVAILABLE ON REQUEST

INDEX TO ADJOINING SHEETS



1 Dillingham 4 Mt Katmai
2 Ilamna 5 Afognak
3 Naknek 6 Karluk


ROAD CLASSIFICATION
LIGHT DUTY UNIMPROVED DIRT
TRAILS

NAKNEK, ALASKA
N5800-W15600/60X120

Katmai
National Park and Preserve
Sheet 3

58156-A1-AP-250-23

KATM-90,007 July 1980



M(286)585.7
1981
set 23
Sheet 3
copy 1