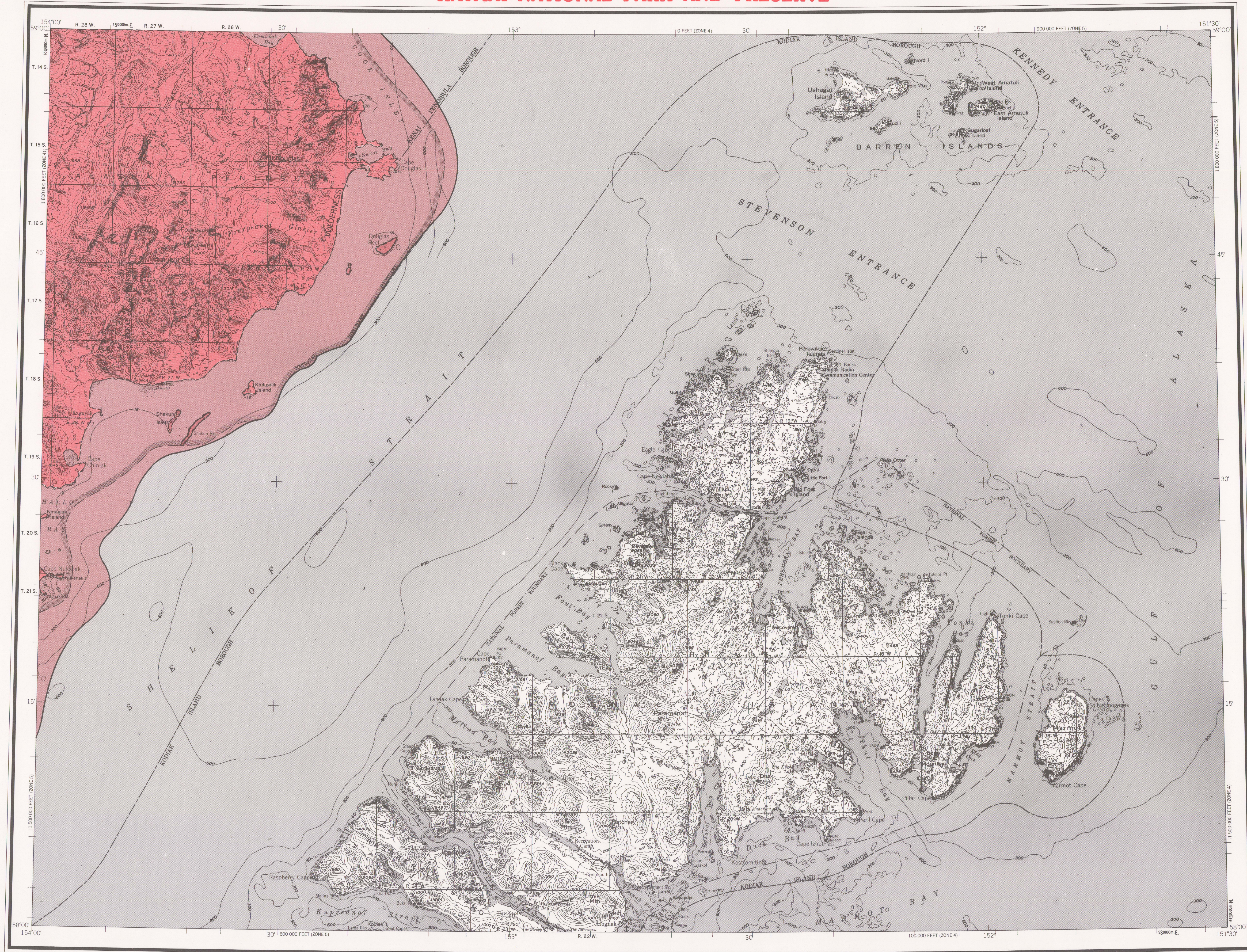


# KATMAI NATIONAL PARK AND PRESERVE



BASE MAP PRODUCED BY THE U. S. GEOLOGICAL SURVEY, 1952. MINOR REVISIONS 1975.

CONTROL BY USGS, USCGS, AND USCL.

SELECTED HYDROGRAPHIC DATA COMPILED FROM USCGS CHARTS 8502 (1:96,761 SCALE), 8532, 8533, 8534, 8556, AND 8573 (1:20,000 SCALE) (1952-1966). THIS INFORMATION IS NOT INTENDED FOR NAVIGATIONAL PURPOSES.

COMPILED IN 1956 FROM U. S. GEOLOGICAL SURVEY 1:63,360 SERIES MAPS SURVEYED 1951 AND 1952. BARREN ISLANDS TOPOGRAPHY FROM AERIAL PHOTOGRAPHS BY MULTIPLEX METHODS 1956. MAP NOT FIELD CHECKED.

UNIVERSAL TRANSVERSE MERCATOR PROJECTION, 1927 NORTH AMERICAN DATUM 100,000 FOOT GRIDS BASED ON ALASKA COORDINATE SYSTEM, ZONES 5 AND 4 10,000 METRE UNIVERSAL TRANSVERSE MERCATOR GRID TICKS, ZONE 5, SHOWN IN BLUE.

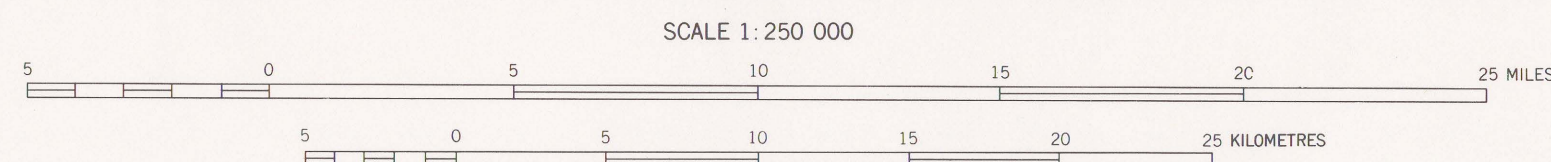
LAND LINES REPRESENT UNSURVEYED AND UNMARKED LOCATIONS DETERMINED BY THE BUREAU OF LAND MANAGEMENT FOLIOS 5-16, 5-17, AND 5-23, SEWARD MERIDIAN.

SWAMPS, AS PORTRAYED, INDICATE ONLY THE WETTER AREAS. USUALLY OF LOW RELIEF, AS INTERPRETED FROM AERIAL PHOTOGRAPHS.

Boundaries compiled by the National Park Service as established by the Alaska National Interest Lands Conservation Act, P. L. 96-487, Dec. 2, 1980.

This map does not distinguish between public and nonpublic lands within this external boundary, and should not be interpreted as authorizing public use of State, native or private lands. Persons desiring information on land status within this area may contact the Alaska Regional Director of the National Park Service.

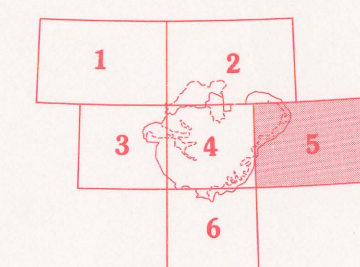
PARK AND WILDERNESS .....  
PARK .....



CONTOUR INTERVAL 200 FEET  
DASHED LINES REPRESENT 100 FOOT CONTOURS  
NATIONAL GEODETIC VERTICAL DATUM OF 1929  
DEPTH CURVES IN FEET DATUM IS MEAN LOWER LOW WATER  
SHORELINE SHOWN REPRESENTS THE APPROXIMATE LINE OF MEAN HIGH WATER  
1956 MAGNETIC DECLINATION AT SOUTH EDGE OF SHEET VARIES FROM 22° TO 23°30' EAST

FOR SALE BY U. S. GEOLOGICAL SURVEY  
FAIRBANKS, ALASKA 99701, DENVER, COLORADO 80225, OR RESTON, VIRGINIA 22092  
A FOLDER DESCRIBING TOPOGRAPHIC MAPS AND SYMBOLS IS AVAILABLE ON REQUEST

## INDEX TO ADJOINING SHEETS



1 Dillingham 2 Mt Katmai  
3 Iliamna 4 Afognak  
5 Naknek 6 Karluk

## ROAD CLASSIFICATION


UNIMPROVED DIRT .....

AFOGNAK, ALASKA  
N5800-W15130/60X150

Katmai  
National Park and Preserve  
Sheet 5

KATM-90,007 July 1980

58151-A5-AP-250-23



m(286) 585.7  
1981  
set 23  
sheet 5  
copy 1