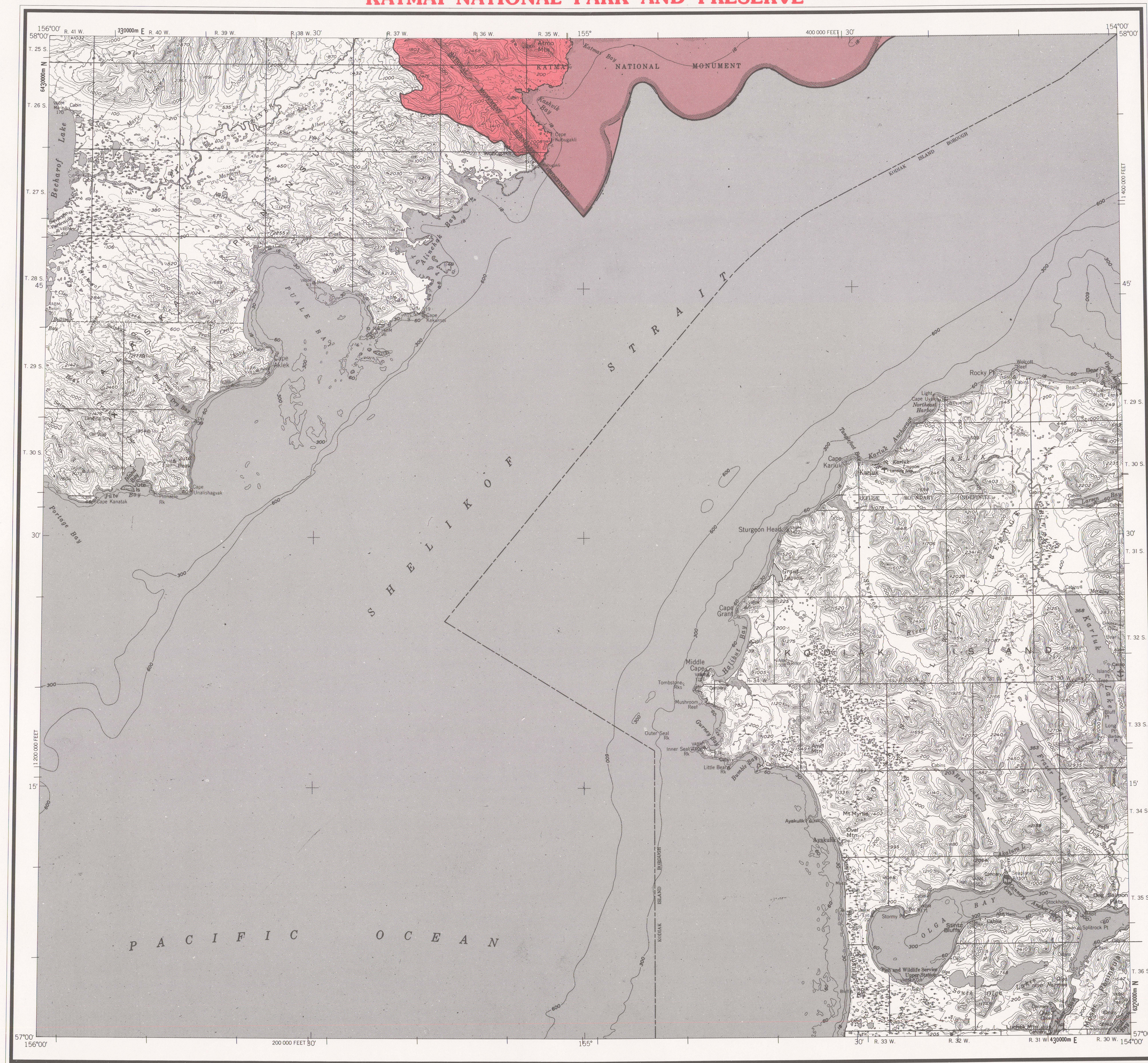


# KATMAI NATIONAL PARK AND PRESERVE



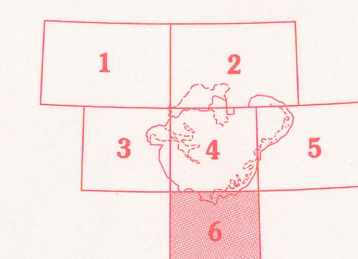
BASE MAP PRODUCED BY THE U. S. GEOLOGICAL SURVEY, 1952 LIMITED REVISIONS 1977  
CONTROL BY USGS, USC&GS, AND USACE  
HYDROGRAPHY COMPILED FROM USC&GS CHARTS  
8502, 8537, 8540, 8541, 8542, 8556, 8666, AND 822 (1947-1956)  
COMPILED IN 1956 FROM U.S. GEOLOGICAL SURVEY 1:63,360  
SERIES MAPS SURVEYED 1951 AND 1952  
UNIVERSAL TRANSVERSE MERCATOR PROJECTION, 1927 NORTH AMERICAN DATUM  
100,000 FOOT GRID TICKS BASED ON ALASKA COORDINATE SYSTEM, ZONE 5  
10,000 METER UNIVERSAL TRANSVERSE MERCATOR GRID TICKS,  
ZONE 5, SHOWN IN BLUE  
GRAY LAND LINES REPRESENT UNSURVEYED AND UNMARKED LOCATIONS  
PREDETERMINED BY THE BUREAU OF LAND MANAGEMENT  
FOLIOS 5-22, 23 AND 24, SEWARD MERIDIAN  
SWAMPS, AS PORTRAYED, INDICATE ONLY THE WETTER AREAS,  
USUALLY OF LOW RELIEF, AS INTERPRETED FROM AERIAL PHOTOGRAPHS

Boundaries compiled by the National Park Service  
as established by the Alaska National Interest  
Lands Conservation Act, P. L. 96-487, Dec. 2, 1980  
This map does not distinguish between public and  
nonpublic lands within this external boundary, and  
should not be interpreted as authorizing public use  
of State, native or private lands. Persons desiring  
information on land status within this area may  
contact the Alaska Regional Director of the  
National Park Service

PARK AND WILDERNESS .....  
PARK .....

SCALE 1:250 000  
0 5 10 15 20 25 MILES  
0 5 10 15 20 25 KILOMETERS  
CONTOUR INTERVAL 200 FEET  
DASHED LINES REPRESENT 100 FOOT CONTOURS  
NATIONAL GEODETIC VERTICAL DATUM OF 1929  
DEPTH CURVES IN FEET-DATUM IS MEAN LOWER LOW WATER  
SHORLINE SHOWN REPRESENTS THE APPROXIMATE LINE OF MEAN HIGH WATER  
1956 MAGNETIC DECLINATION AT SOUTH EDGE OF SHEET VARIES FROM 20°30' TO 21°30' EAST  
FOR SALE BY U. S. GEOLOGICAL SURVEY  
FAIRBANKS, ALASKA 99701, DENVER, COLORADO 80225, OR RESTON, VIRGINIA 22092  
A FOLDER DESCRIBING TOPOGRAPHIC MAPS AND SYMBOLS IS AVAILABLE ON REQUEST

## INDEX TO ADJOINING SHEETS



1 Dillingham 4 Mt Katmai  
2 Iliamna 5 Afognak  
3 Naknek 6 Karluk

57154-A1-AP-250-23


## ROAD CLASSIFICATION

TRAILS.....

KARLUK, ALASKA  
N5700-W15400/60X120

**Katmai  
National Park and Preserve  
Sheet 6**

KATM-90,007 July 1980



m(286) 585.7  
1981u  
Set 23  
Sheet 6  
copy 1