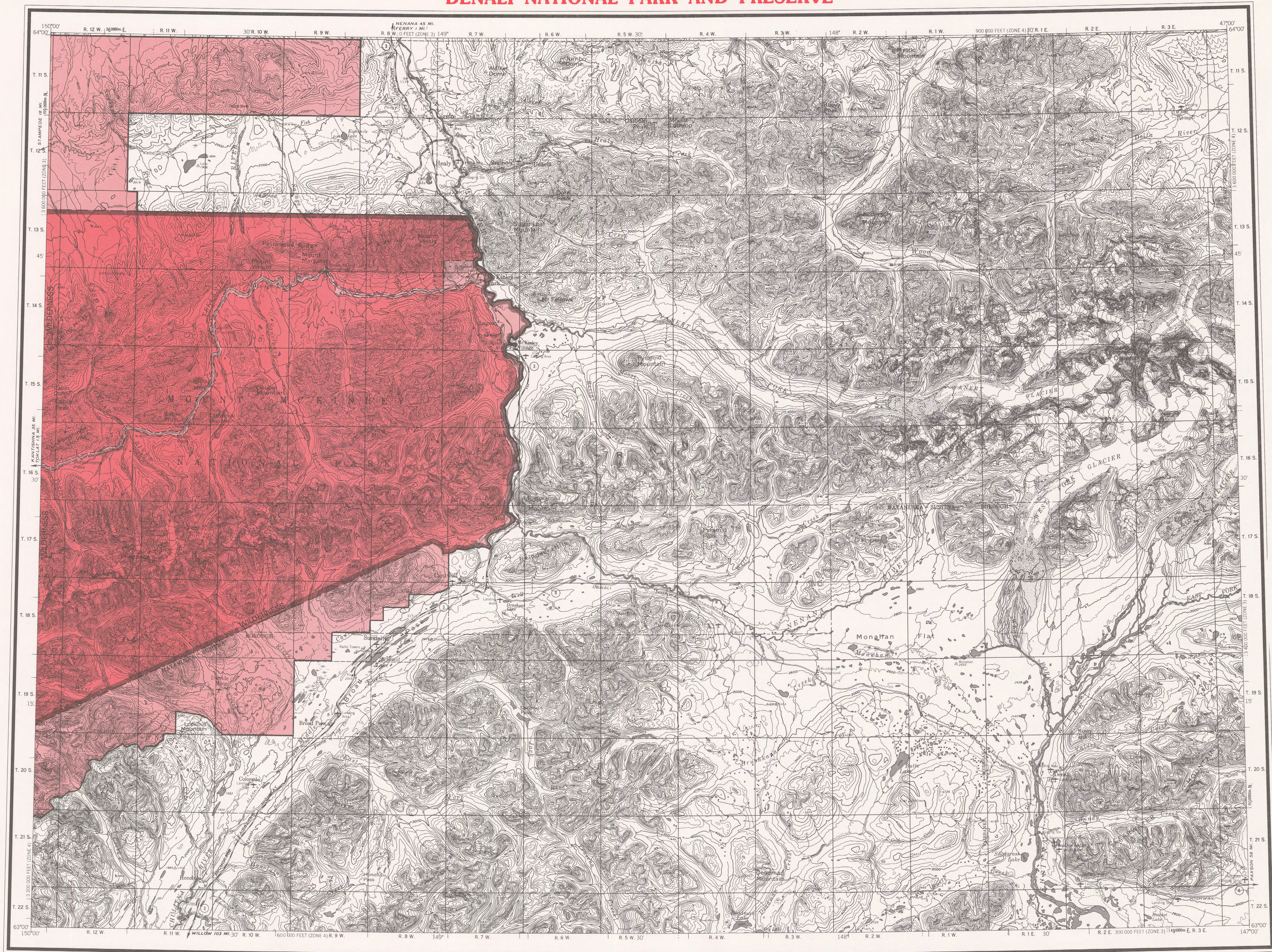


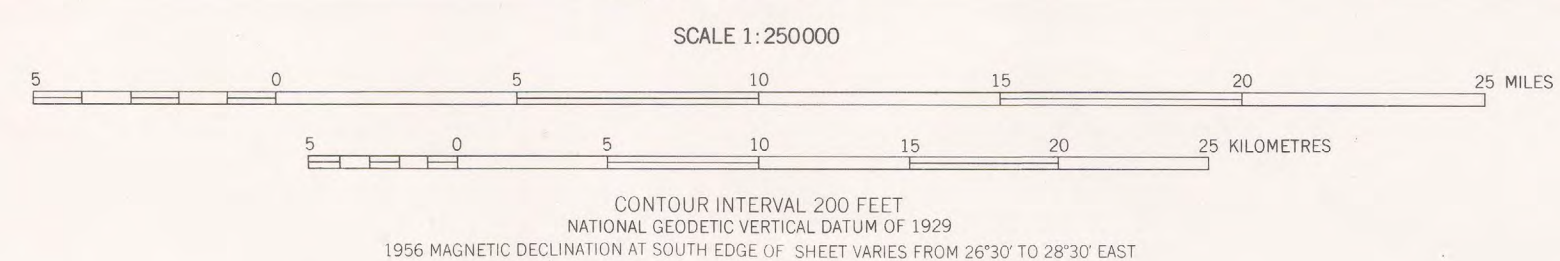
# DENALI NATIONAL PARK AND PRESERVE



BASE MAP PRODUCED BY THE U. S. GEOLOGICAL SURVEY, 1956 MINOR REVISIONS 1975  
CONTROL BY USGS AND USCGS  
COMPILED IN 1963 FROM U. S. GEOLOGICAL SURVEY 1:63 360 SCALE MAPS,  
SURVEYED 1950-1956. MAP NOT FIELD CHECKED  
UNIVERSAL TRANSVERSE MERCATOR PROJECTION. 1927 NORTH AMERICAN DATUM  
100 000 FOOT GRIDS BASED ON ALASKA COORDINATE SYSTEM, ZONES 4 AND 3  
10 000 METRE UNIVERSAL TRANSVERSE MERCATOR GRID TICS,  
ZONE 6. SHOWN IN BLUE  
GRAY LAND LINES REPRESENT UNSURVEYED AND UNMARKED LOCATIONS  
PREDETERMINED BY THE BUREAU OF LAND MANAGEMENT  
FOLIOS F-9, AND F-10 FAIRBANKS MEDICAN  
SWAMPS, AS PORTRAYED, INDICATE ONLY THE WETTER AREAS,  
USUALLY OF LOW RELIEF, AS INTERPRETED FROM AERIAL PHOTOGRAPHS

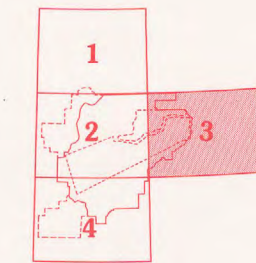
Boundaries compiled by the National Park Service  
as established by the Alaska National Interest  
Lands Conservation Act, P. L. 96-487, Dec. 2, 1980  
This map does not distinguish between public and  
nonpublic lands within this external boundary, and  
should not be interpreted as authorizing public use  
of State, native or private lands. Persons desiring  
information on land status within this area may  
contact the Alaska Regional Director of the Na-  
tional Park Service

PARK AND WILDERNESS .....  
PARK .....



FOR SALE BY U. S. GEOLOGICAL SURVEY  
FAIRBANKS, ALASKA 99701, DENVER, COLORADO 80225, OR RESTON, VIRGINIA 22092  
A FOLDER DESCRIBING TOPOGRAPHIC MAPS AND SYMBOLS IS AVAILABLE ON REQUEST

## INDEX TO ADJOINING SHEETS



1 Kantishna River  
2 Mt McKinley  
3 Healy  
4 Talkeetna




ROAD CLASSIFICATION  
LIGHT DUTY ..... UNIMPROVED DIRT .....  
STATE ROUTE

HEALY, ALASKA  
N6300-W14700/60X180

Denali  
National Park and Preserve  
Sheet 3

63147-A1-AP-250-20

DENA 90,007 July 1980



M(286)585.7  
19810  
set 20  
sheet 3  
copy 1