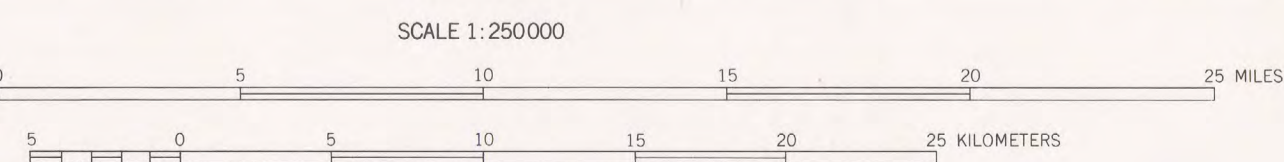


BASE MAP PRODUCED BY THE U. S. GEOLOGICAL SURVEY, 1963 LIMITED REVISIONS 1977  
CONTROL BY USGS AND USC&GS  
COMPILED IN 1966 FROM U. S. GEOLOGICAL SURVEY 1:63 360-SCALE MAPS,  
SURVEYED IN 1963. MAP NOT FIELD CHECKED  
SELECTED HYDROGRAPHIC DATA COMPILED FROM USC&GS  
CHART 8802 (1965). THIS INFORMATION IS NOT INTENDED  
FOR NAVIGATIONAL PURPOSES  
UNIVERSAL TRANSVERSE MERCATOR PROJECTION, 1927 NORTH AMERICAN DATUM  
100,000-FOOT GRID BASED ON ALASKA COORDINATE SYSTEM, ZONE 6  
10,000-METER UNIVERSAL TRANSVERSE MERCATOR GRID TICKS,  
ZONE 4, SHOWN IN BLUE  
GRAY LAND LINES REPRESENT UNSURVEYED AND UNMARKED LOCATIONS  
PREDETERMINED BY THE BUREAU OF LAND MANAGEMENT  
FOLIOS S-21 AND S-26, SEWARD MERIDIAN  
SWAMPS, AS PORTRAYED, INDICATE ONLY THE WETTER AREAS,  
USUALLY OF LOW RELIEF, AS INTERPRETED FROM AERIAL PHOTOGRAPHS  
LAKE ELEVATIONS ARE UNCHECKED

Boundaries compiled by the National Park Service  
as established by the Alaska National Interest  
Lands Conservation Act, P. L. 96-487, Dec. 2, 1980  
This map does not distinguish between public and  
nonpublic lands within this external boundary, and  
should not be interpreted as authorizing public use  
of State, native or private lands. Persons desiring  
information on land status within this area may  
contact the Alaska Regional Director of the Na-  
tional Park Service

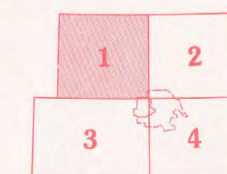
MONUMENT .....  
PRESERVE .....



SCALE 1:250,000  
CONTOUR INTERVAL 100 FEET  
DOTTED LINES REPRESENT 50 FOOT CONTOURS  
NATIONAL GEODETIC VERTICAL DATUM OF 1929  
DEPTH CURVES AND SOUNDINGS IN FEET—DATUM IS MEAN LOWER LOW WATER  
SHORELINE SHOWN REPRESENTS THE APPROXIMATE LINE OF MEAN HIGH WATER  
1963 MAGNETIC DECLINATION AT SOUTH EDGE OF SHEET VARIES FROM 19° TO 20° EAST

FOR SALE BY U. S. GEOLOGICAL SURVEY  
FAIRBANKS, ALASKA 99701, DENVER, COLORADO 80225, OR RESTON, VIRGINIA 22092  
A FOLDER DESCRIBING TOPOGRAPHIC MAPS AND SYMBOLS IS AVAILABLE ON REQUEST

INDEX TO ADJOINING SHEETS




1 Bristol Bay 3 Chignik  
2 Ugashik 4 Sutwik Island

57158-A1-AP-250-17

ROAD CLASSIFICATION  
NO ROADS OR TRAILS IN THIS AREA

BRISTOL BAY, ALASKA  
N5700—W15800/601120  
Aniakchak  
National Monument and Preserve  
Sheet 1

ANIA-90.005 October 1978



m(286) 585.7  
19810  
Set 17  
Sheet 1  
Copy 1