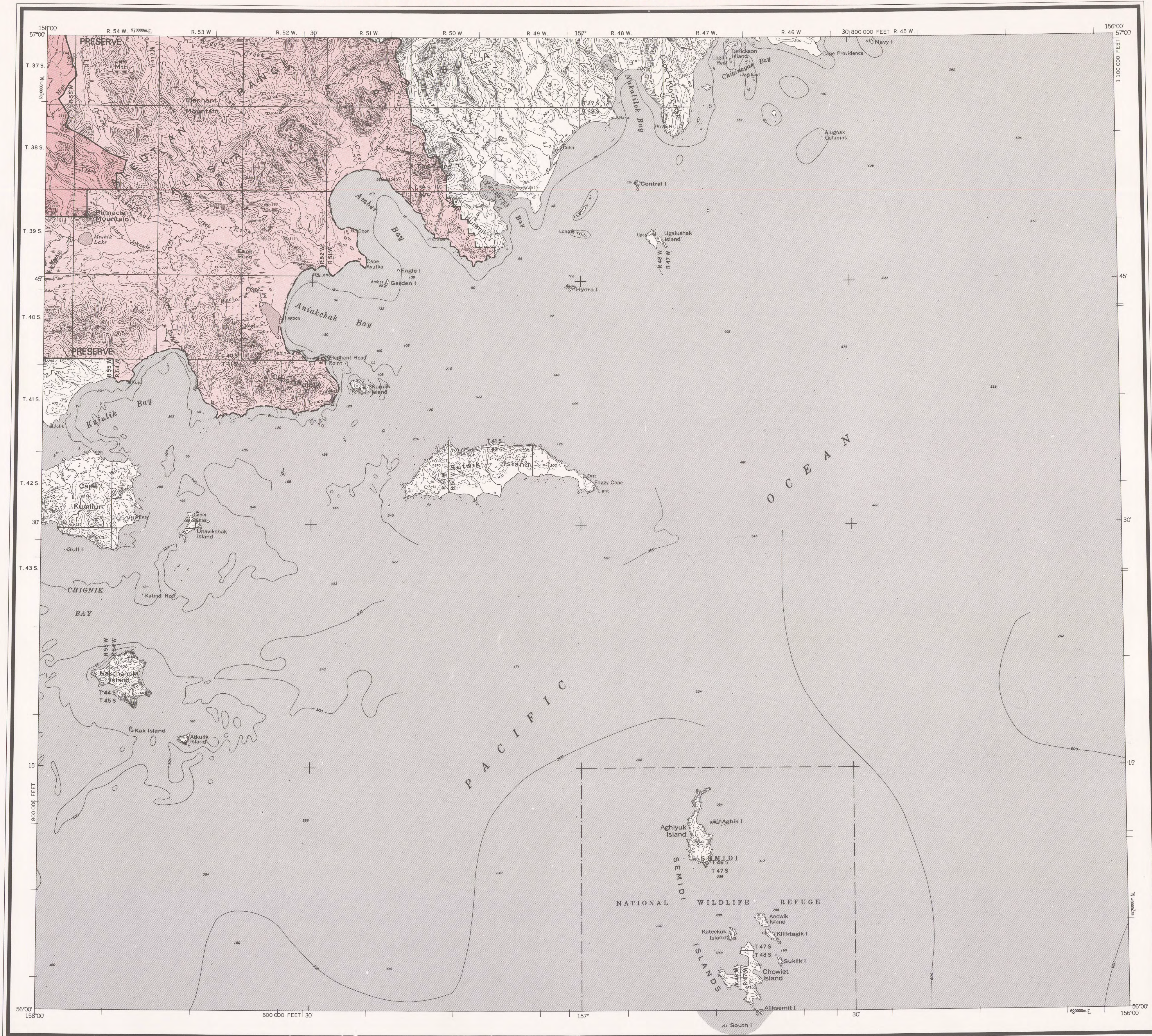


ANIAKCHAK NATIONAL MONUMENT AND PRESERVE



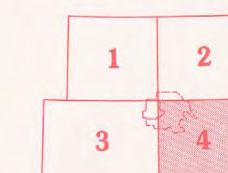
BASE MAP PRODUCED BY THE U. S. GEOLOGICAL SURVEY, 1963
CONTROL BY USGS AND USC&GS
COMPILED IN 1966 FROM U. S. GEOLOGICAL SURVEY 1:63,360-SCALE MAPS,
SURVEYED 1963, ARMY MAP SERVICE 1:50,000-SCALE MAP, SURVEYED 1944, AND
U. S. COAST AND GEODETIC 1:20,000-SCALE TOPOGRAPHIC MANUSCRIPTS, SURVEYED 1944.
MAP NOT FIELD CHECKED
SELECTED HYDROGRAPHIC DATA COMPILED FROM USC&GS CHARTS 8502 (1966)
8710 (1952), 8802 (1965), 8851 (1967), AND 8868 (1965). THIS INFORMATION IS NOT
INTENDED FOR NAVIGATIONAL PURPOSES
UNIVERSAL TRANSVERSE MERCATOR PROJECTION, 1927 NORTH AMERICAN DATUM
100,000-FOOT GRID BASED ON ALASKA COORDINATE SYSTEM, ZONE 6
10,000-METRE UNIVERSAL TRANSVERSE MERCATOR GRID TICS, ZONE 4,
SHOWN IN BLUE
GRAY LAND LINES REPRESENT UNSURVEYED AND UNMARKED LOCATIONS
PREDETERMINED BY THE BUREAU OF LAND MANAGEMENT
FOLIOS S-25 AND S-26, SEWARD MERIDIAN
SWAMPS, AS PORTRAYED, INDICATE ONLY THE WETTER AREAS,
USUALLY OF LOW RELIEF, AS INTERPRETED FROM AERIAL PHOTOGRAPHS
NO RELIEF INFORMATION AVAILABLE FOR UGAIUSHAK ISLAND

**Boundaries compiled by the National Park Service
as established by the Alaska National Interest
Lands Conservation Act, P.L. 96-487, Dec. 2, 1980**
**This map does not distinguish between public and
nonpublic lands within this external boundary, and
should not be interpreted as authorizing public use
of State, native or private lands. Persons desiring
information on land status within this area may
contact the Alaska Regional Director of the Na-
tional Park Service**

MONUMENT
PRESERVE

SCALE 1:250,000
0 5 10 15 20 25 MILES
0 5 10 15 20 25 KILOMETRES
CONTOUR INTERVAL 200 FEET
DOTTED LINES REPRESENT 100-FOOT CONTOURS
NATIONAL GEODETIC VERTICAL DATUM OF 1929
DEPTH CURVES AND SOUNDINGS IN FEET—DATUM IS MEAN LOWER LOW WATER
SHORELINE SHOWN REPRESENTS THE APPROXIMATE LINE OF MEAN HIGH WATER
1963 MAGNETIC DECLINATION AT SOUTH EDGE OF SHEET VARIES FROM 19°30' TO 20°30' EAST
FOR SALE BY U. S. GEOLOGICAL SURVEY
FAIRBANKS, ALASKA 99701, DENVER, COLORADO 80225, OR RESTON, VIRGINIA 22092
A FOLDER DESCRIBING TOPOGRAPHIC MAPS AND SYMBOLS IS AVAILABLE ON REQUEST

INDEX TO ADJOINING SHEETS




1 Bristol Bay 3 Chignik
2 Ugashik 4 Sutwik Island

56156-A1-AP-250-17

ROAD CLASSIFICATION
NO ROADS OR TRAILS IN THIS AREA

SUTWIK ISLAND, ALASKA
N5600-W15600/60X120
**Aniakchak
National Monument and Preserve
Sheet 4**

ANIA-90,005 October 1978



M(286)585.7
19810
Set 17
Sheet 4
copy 1