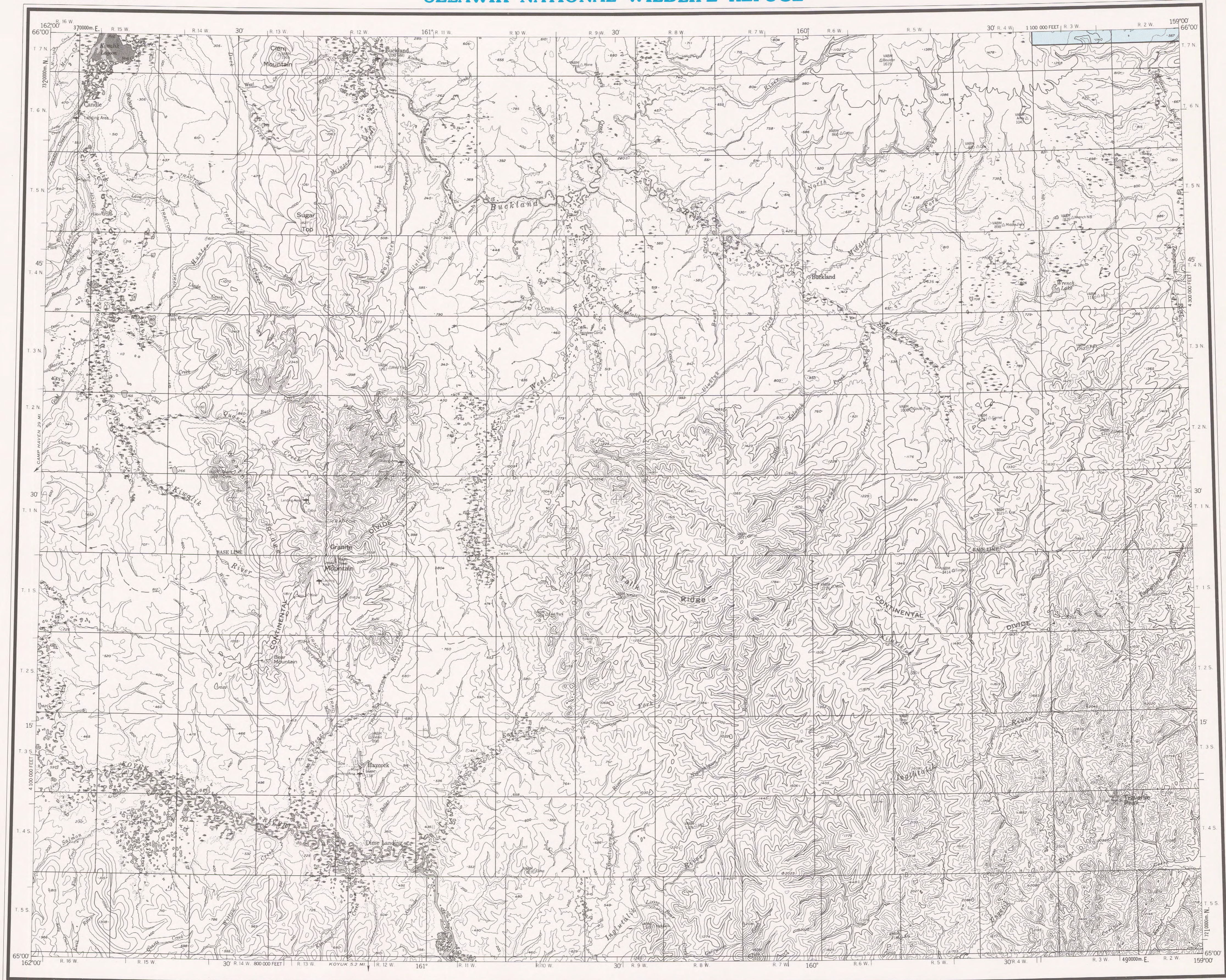


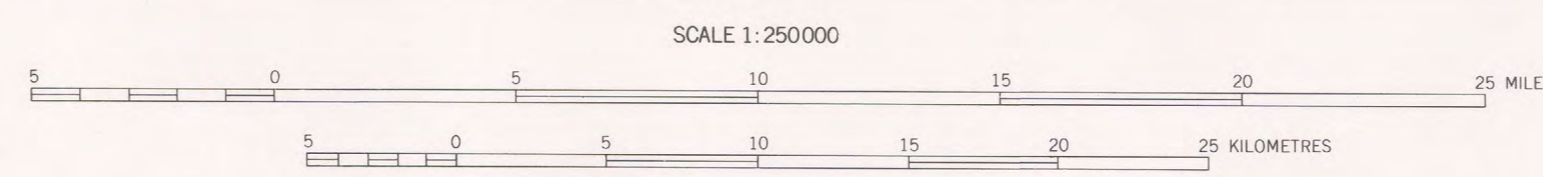
SELAWIK NATIONAL WILDLIFE REFUGE



BASE MAP PRODUCED BY THE U. S. GEOLOGICAL SURVEY, 1955 MINOR REVISIONS 1975
CONTROL BY USCGS AND USACE
COMPILED IN 1960 FROM U. S. GEOLOGICAL SURVEY 1:63,360 SERIES MAPS,
SURVEYED 1954, AND FROM ARMY MAP SERVICE 1:50,000 SERIES MAPS,
SURVEYED 1955. MAP NOT FIELD CHECKED
UNIVERSAL TRANSVERSE MERCATOR PROJECTION, 1927 NORTH AMERICAN DATUM
100,000 FOOT GRID BASED ON ALASKA COORDINATE SYSTEM, ZONE 7
10,000 METRE UNIVERSAL TRANSVERSE MERCATOR GRID TICKS,
ZONE 4, SHOWN IN BLUE
LAND LINES REPRESENT UNSURVEYED AND UNMARKED LOCATIONS
PREDETERMINED BY THE BUREAU OF LAND MANAGEMENT
FOLIOS K-7 AND K-12, KATEEL RIVER MERIDIAN
SWAMPS, AS PORTRAYED, INDICATE ONLY THE WETTER AREAS,
USUALLY OF LOW RELIEF, AS INTERPRETED FROM AERIAL PHOTOGRAPHS

Boundary compiled by the U. S. Fish and Wildlife Service as established by the Alaska National Interest Lands Conservation Act, P. L. 96-487, Dec. 2, 1980
This map does not distinguish between public and nonpublic lands within this external boundary, and should not be interpreted as authorizing public use of State, native or private lands. Persons desiring information on land status within this area may contact the Alaska Regional Director of the U. S. Fish and Wildlife Service

REFUGE.....

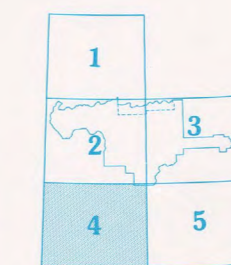


SCALE 1:250,000
CONTOUR INTERVAL 200 FEET
DOTTED LINES REPRESENT 100 FOOT CONTOURS
NATIONAL GEODETIC VERTICAL DATUM OF 1929

1955 MAGNETIC DECLINATION AT SOUTH EDGE OF SHEET VARIES FROM 19°30' TO 21°30' EAST

FOR SALE BY U. S. GEOLOGICAL SURVEY
FAIRBANKS, ALASKA 99701, DENVER, COLORADO 80225, OR RESTON, VIRGINIA 22092
A FOLDER DESCRIBING TOPOGRAPHIC MAPS AND SYMBOLS IS AVAILABLE ON REQUEST

INDEX TO ADJOINING SHEETS




1 Baird Mts 4 Candle
2 Selawik 5 Kateel River
3 Shungnak

ROAD CLASSIFICATION
Light-duty Unimproved dirt

CANDLE, ALASKA
N6500-W15900/60X180

Selawik
National Wildlife Refuge
Sheet 4
July 1980



M(286)585.7
1981v
Set 12
Sheet 4
Copy 1