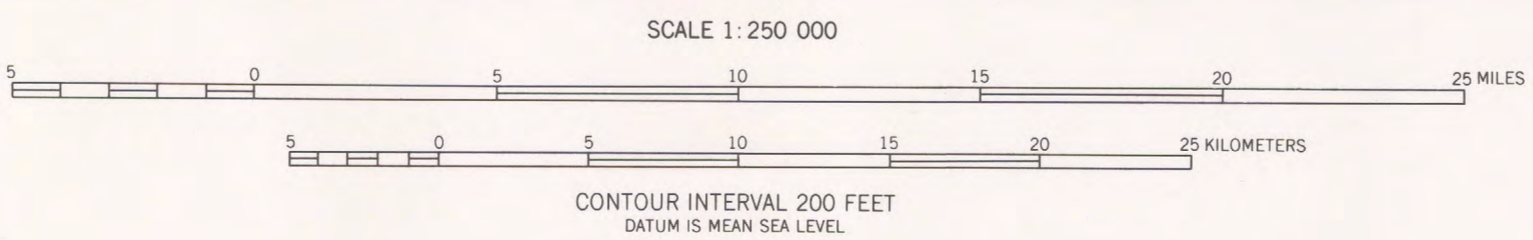




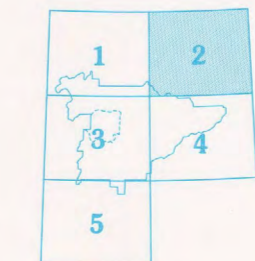
BASE MAP PRODUCED BY THE U. S. GEOLOGICAL SURVEY, 1956 MINOR REVISIONS 1965
 CONTROL BY USGS AND USCGS
 TOPOGRAPHY BY PHOTOGRAMMETRIC METHODS FROM AERIAL PHOTOGRAPHS TAKEN 1955, AND FROM U. S. GEOLOGICAL SURVEY 1:63,360 SERIES MAPS SURVEYED 1956, FIELD NOTATED 1956. MAP NOT FIELD CHECKED
 UNIVERSAL TRANSVERSE MERCATOR PROJECTION, 1927 NORTH AMERICAN DATUM 100,000 FOOT GRID BASED ON ALASKA COORDINATE SYSTEM, ZONE 5, ZONE 5, SHOWN IN BLUE
 LAND LINES REPRESENT UNSURVEYED AND UNMARKED LOCATIONS PREDETERMINED BY THE BUREAU OF LAND MANAGEMENT FOLIOS K-1, K-2, K-8, AND K-9, KATEEL RIVER MERIDIAN
 SWAMPS, AS PORTRAYED, INDICATE ONLY THE WETTER AREAS, USUALLY OF LOW RELIEF, AS INTERPRETED FROM AERIAL PHOTOGRAPHS

Boundary compiled by the U. S. Fish and Wildlife Service as established by the Alaska National Interest Lands Conservation Act, P. L. 96-487, Dec. 2, 1980
 This map does not distinguish between public and nonpublic lands within this external boundary, and should not be interpreted as authorizing public use of State, native or private lands. Persons desiring information on land status within this area may contact the Alaska Regional Director of the U. S. Fish and Wildlife Service
 REFUGE.....



1956 MAGNETIC DECLINATION AT SOUTH EDGE OF SHEET VARIES FROM 24°00' TO 26°30' EAST
 FOR SALE BY U. S. GEOLOGICAL SURVEY
 FAIRBANKS, ALASKA 99701, DENVER, COLORADO 80225, OR RESTON, VIRGINIA 22092
 A FOLDER DESCRIBING TOPOGRAPHIC MAPS AND SYMBOLS IS AVAILABLE ON REQUEST


INDEX TO ADJOINING SHEETS



- 1 Shungnak
- 2 Hughes
- 3 Kateel River
- 4 Melozina
- 5 Nulato

ROAD CLASSIFICATION
 LIGHT DUTY UNIMPROVED DIRT

HUGHES, ALASKA
 N6600-W15300/60X180
Koyukuk National Wildlife Refuge Sheet 2
 July 1980



m(286)585.7
 19810
 Set 10
 Sheet 2
 Copy 1