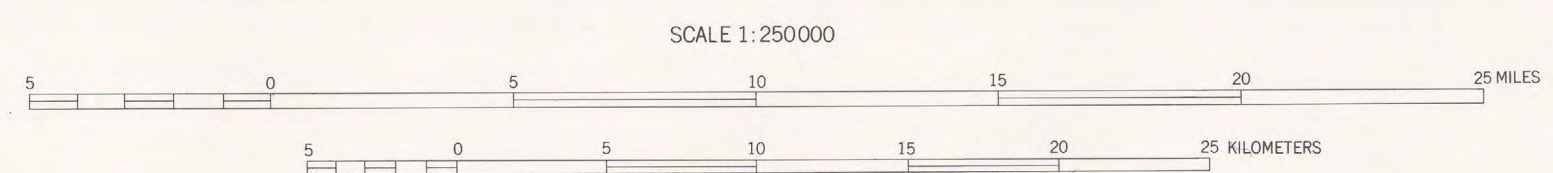


BASE MAP PRODUCED BY THE U. S. GEOLOGICAL SURVEY, 1952. MINOR REVISIONS 1972.  
CONTROL BY USCGS AND USCE  
COMPILED IN 1958 FROM ARMY MAP SERVICE 1:50,000 SERIES MAPS, SURVEYED 1952. MAP NOT FIELD CHECKED.  
SELECTED HYDROGRAPHIC DATA COMPILED FROM USCGS CHARTS 9300 (1:15,000 SCALE) 1958 AND 9380 (1:400,000 SCALE) 1958. THIS INFORMATION IS NOT INTENDED FOR NAVIGATIONAL PURPOSES.  
UNIVERSAL TRANSVERSE MERCATOR PROJECTION, 1927 NORTH AMERICAN DATUM 100,000 FOOT GRIDS BASED ON ALASKA COORDINATE SYSTEM, ZONES 7 AND 6. 10,000-METER UNIVERSAL TRANSVERSE MERCATOR GRID TICKS, ZONE 4, SHOWN IN BLUE.  
LAND LINES REPRESENT UNSURVEYED AND UNMARKED LOCATIONS. PREDETERMINED BY THE BUREAU OF LAND MANAGEMENT. FOLIOS K-16 AND K-17, KATEEL RIVER MERIDIAN.

Boundary compiled by the U. S. Fish and Wildlife Service as established by the Alaska National Interest Lands Conservation Act, P. L. 96-487, Dec. 2, 1980.  
This map does not distinguish between public and nonpublic lands within this external boundary, and should not be interpreted as authorizing public use of State, native or private lands. Persons desiring information on land status within this area may contact the Alaska Regional Director of the U. S. Fish and Wildlife Service.

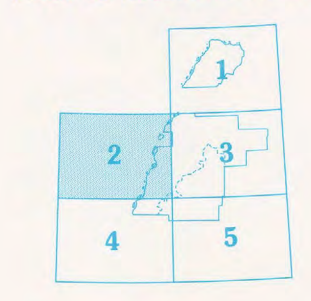
REFUGE .....  
REFUGE AND WILDERNESS .....



CONTOUR INTERVAL 200 FEET  
DASHED LINES REPRESENT 100-FOOT CONTOURS  
DATUM IS MEAN SEA LEVEL  
DEPTH CURVES IN FEET-DATUM IS MEAN LOWER LOW WATER  
SHOULDER SHOWN REPRESENTS THE APPROXIMATE LINE OF MEAN HIGH WATER  
1952 MAGNETIC DECLINATION AT SOUTH EDGE OF SHEET VARIES FROM 19'30" TO 21' EAST

FOR SALE BY U. S. GEOLOGICAL SURVEY  
FAIRBANKS, ALASKA 99701, DENVER, COLORADO 80225, OR RESTON, VIRGINIA 22092  
A FOLDER DESCRIBING TOPOGRAPHIC MAPS AND SYMBOLS IS AVAILABLE ON REQUEST

INDEX TO ADJOINING SHEETS




1 Nulato 4 Holy Cross  
2 Unalakleet 5 Iditarod  
3 Ophir

ROAD CLASSIFICATION  
UNIMPROVED DIRT .....

UNALAKLEET, ALASKA  
M6300-W19900/60X180

Innoko  
National Wildlife Refuge  
Sheet 2

October 1978



M(286)585.7  
1981u  
Set 5  
Sheet 2  
Copy 1