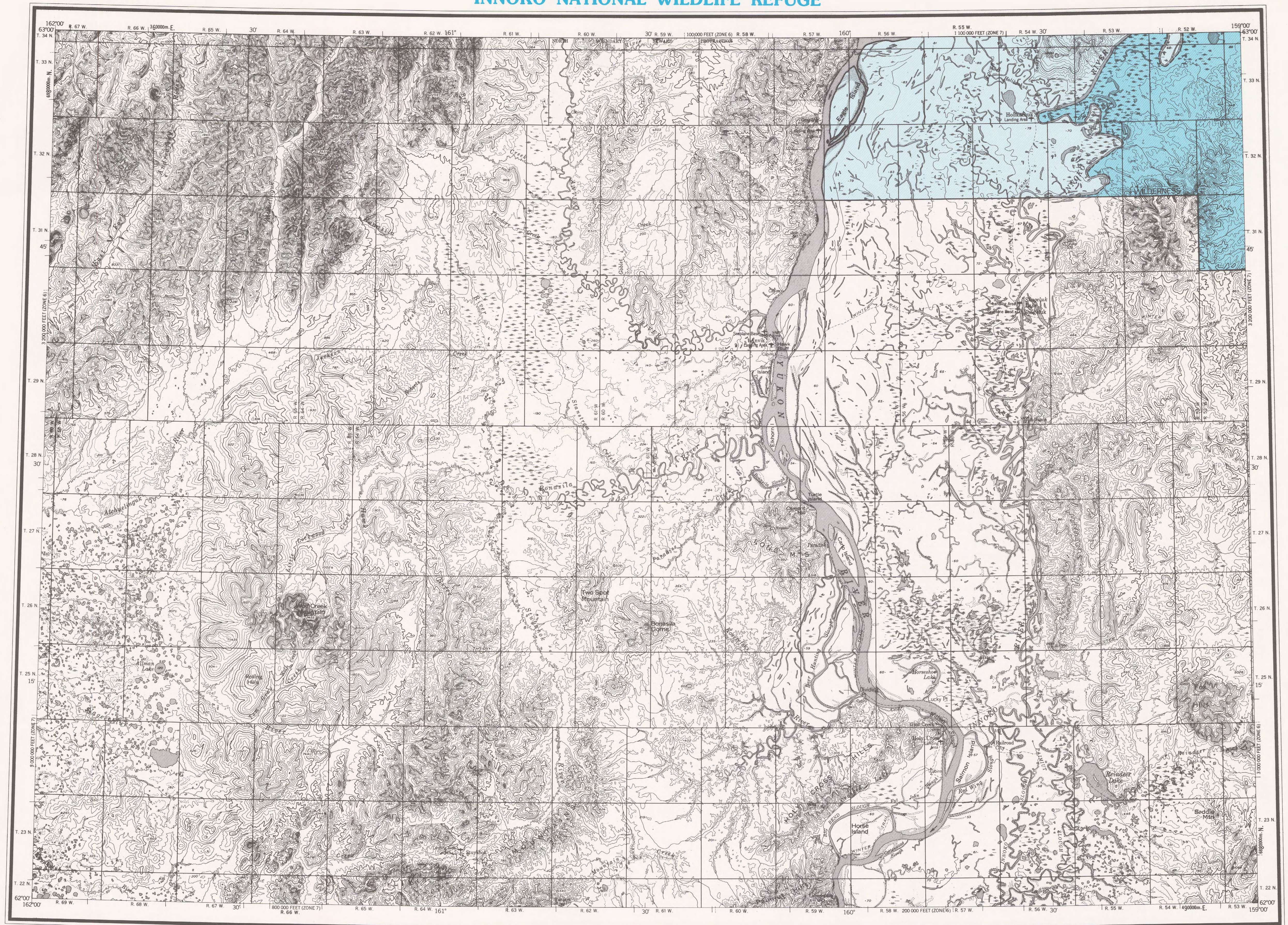


INNOKO NATIONAL WILDLIFE REFUGE



BASE MAP PRODUCED BY THE U. S. GEOLOGICAL SURVEY, 1952. MINOR REVISIONS 1975.

CONTROL BY USGARS AND USGS

COMPILED IN 1959 FROM ARMY MAP SERVICE 1:50,000 SERIES MAPS, SURVEYED 1952. MAP NOT FIELD CHECKED.

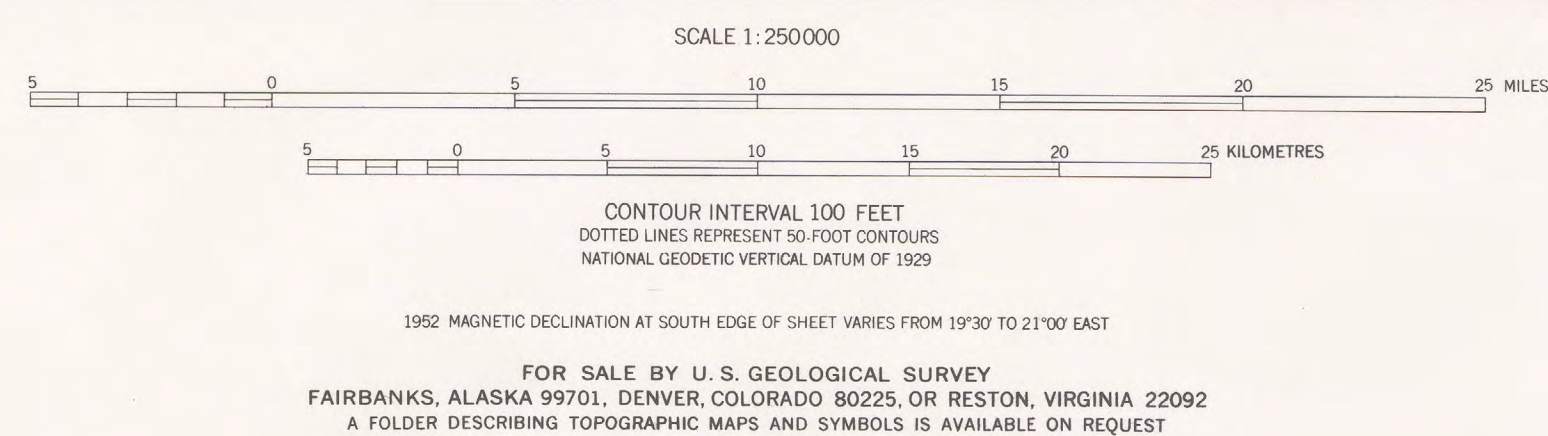
UNIVERSAL TRANSVERSE MERCATOR PROJECTION, 1927 NORTH AMERICAN DATUM. 100,000 FOOT GRID BASED ON ALASKA COORDINATE SYSTEM, ZONES 7 AND 6. 10,000 METRE UNIVERSAL TRANSVERSE MERCATOR GRID TICKS, ZONE 4, SHOWN IN BLUE.

LAND LINES REPRESENT UNSURVEYED AND UNMARKED LOCATIONS. DETERMINED BY THE BUREAU OF LAND MANAGEMENT. FOLIOS S-5 AND S-6, SENARU MERIDIAN.

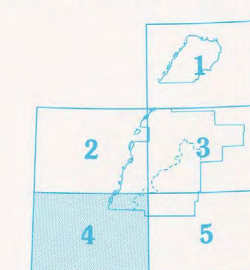
Boundary compiled by the U. S. Fish and Wildlife Service as established by the Alaska National Interest Lands Conservation Act, P. L. 96-487, Dec. 2, 1980.

This map does not distinguish between public and nonpublic lands within this external boundary, and should not be interpreted as authorizing public use of State, native or private lands. Persons desiring information on land status within this area may contact the Alaska Regional Director of the U. S. Fish and Wildlife Service.


REFUGE
REFUGE AND WILDERNESS



INDEX TO ADJOINING SHEETS



1 Nulato
2 Unalakleet
3 Ophir
4 Holy Cross
5 Iditarod



ROAD CLASSIFICATION
TRAILS,

HOLY CROSS, ALASKA
N6200-W15900/60X180

Innoko
National Wildlife Refuge
Sheet 4

October 1978

62159-A1-AW-250-5

m(286)585.7
19810
Set 5
Sheet 4
Copy 1