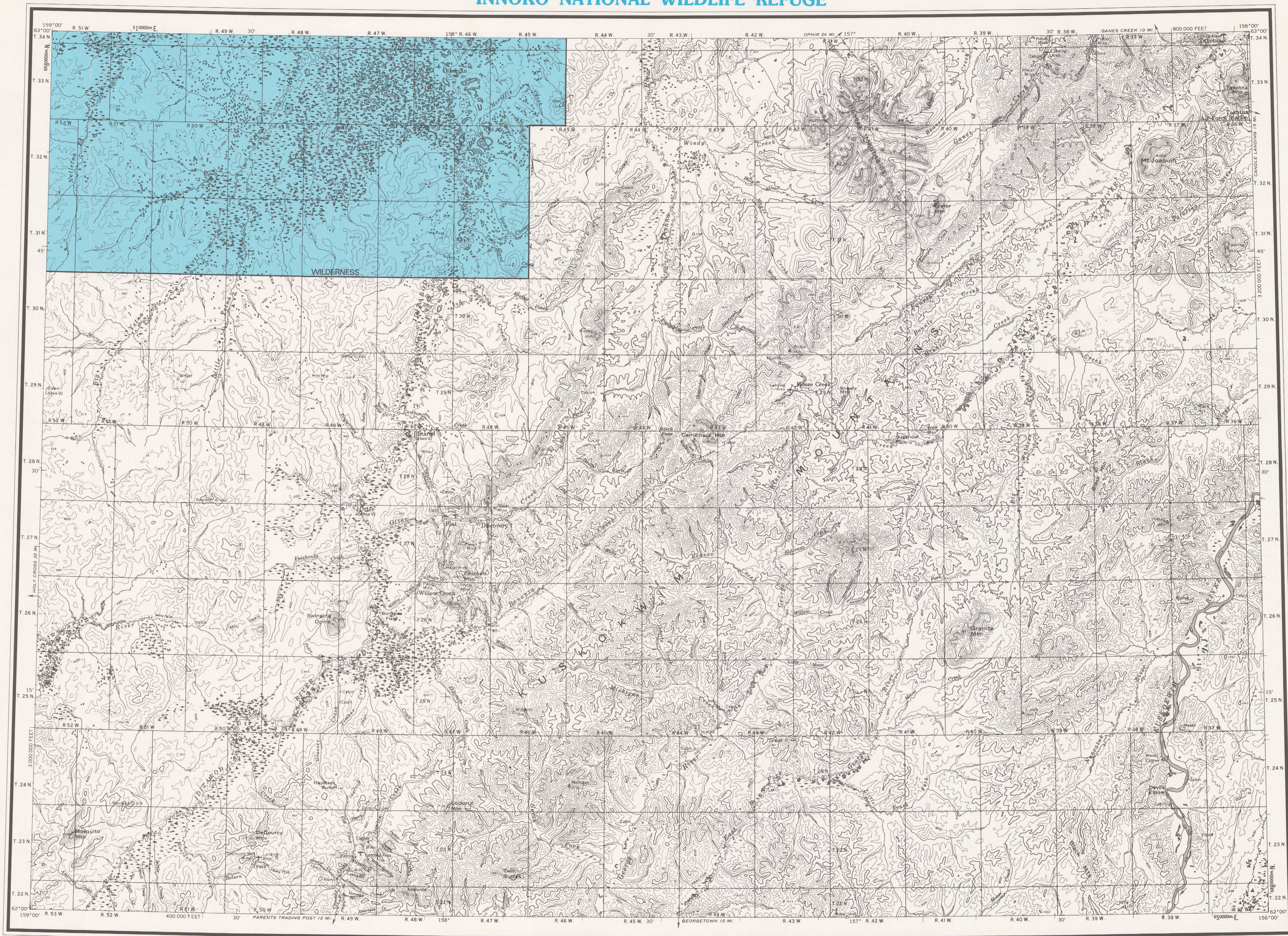


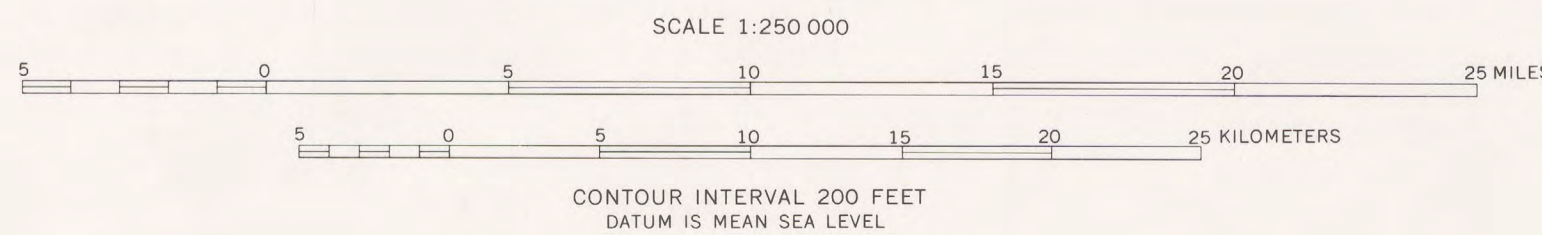
INNOKO NATIONAL WILDLIFE REFUGE



BASE MAP PRODUCED BY THE U. S. GEOLOGICAL SURVEY, 1956
CONTROL BY USGS, USC&GS, AND USCE
COMPILED IN 1964 FROM U.S. GEOLOGICAL SURVEY 1:63 360 SERIES MAPS, SURVEYED 1954, 1955, AND 1956. MAP NOT FIELD CHECKED
UNIVERSAL TRANSVERSE MERCATOR PROJECTION. 1927 NORTH AMERICAN DATUM
100,000-FOOT GRID BASED ON ALASKA COORDINATE SYSTEM, ZONE 6
10,000-METER UNIVERSAL TRANSVERSE MERCATOR GRID TICKS, ZONE 4, SHOWN IN BLUE
LAND LINES REPRESENT UNSURVEYED AND UNMARKED LOCATIONS PREDETERMINED BY THE BUREAU OF LAND MANAGEMENT FOLIOS S-4 AND S-5, SEWARD MERIDIAN
SWAMPS AS PORTRAYED, INDICATE ONLY THE WETTER AREAS, USUALLY OF LOW RELIEF, AS INTERPRETED FROM AERIAL PHOTOGRAPHS

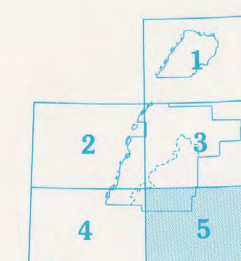
Boundary compiled by the U. S. Fish and Wildlife Service as established by the Alaska National Interest Lands Conservation Act, P. L. 96-487, Dec. 2, 1980
This map does not distinguish between public and nonpublic lands within this external boundary, and should not be interpreted as authorizing public use of State, native or private lands. Persons desiring information on land status within this area may contact the Alaska Regional Director of the U. S. Fish and Wildlife Service

REFUGE AND WILDERNESS ...




1956 MAGNETIC DECLINATION AT SOUTH EDGE OF SHEET VARIES FROM 21° TO 23° EAST
FOR SALE BY U. S. GEOLOGICAL SURVEY
FAIRBANKS, ALASKA 99701, DENVER, COLORADO 80225, OR RESTON, VIRGINIA 22092
A FOLDER DESCRIBING TOPOGRAPHIC MAPS AND SYMBOLS IS AVAILABLE ON REQUEST

INDEX TO ADJOINING SHEETS



1 Nulato
2 Unalakleet
3 Ophir
4 Holy Cross
5 Iditarod



ROAD CLASSIFICATION
LIGHT-DUTY ——— UNIMPROVED DIRT =====

IDITAROD, ALASKA
N6200-W15600/60x180
Innoko
National Wildlife Refuge
Sheet 5

M(286)585.7
1981
set 5
sheet 5
copy 1