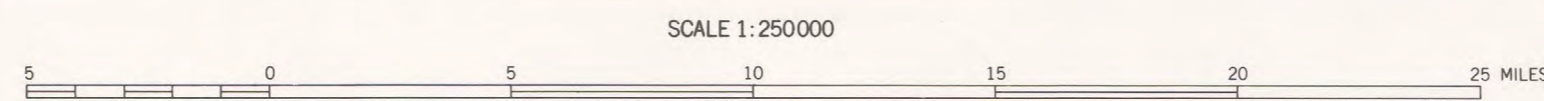


BASE MAP PRODUCED BY THE U. S. GEOLOGICAL SURVEY, 1963 LIMITED REVISIONS 1976
CONTROL BY USGS AND USC&GS
COMPILED IN 1967 FROM U. S. GEOLOGICAL SURVEY 1:63 360-SCALE MAPS, SURVEYED 1963. MAP NOT FIELD CHECKED
SELECTED HYDROGRAPHIC DATA COMPILED FROM USC&GS CHARTS 8502 (1964), 8710 (1952), 8802 (1965), 8833 (1963), AND 8834 (1964). THIS INFORMATION IS NOT INTENDED FOR NAVIGATIONAL PURPOSES
UNIVERSAL TRANSVERSE MERCATOR PROJECTION
1927 NORTH AMERICAN DATUM
100,000-FOOT GRIDS BASED ON ALASKA COORDINATE SYSTEM, ZONES 6 AND 7
10,000-METER UNIVERSAL TRANSVERSE MERCATOR GRID TICKS, ZONE 4, SHOWN IN BLUE
GRAY LAND LINES REPRESENT UNSURVEYED AND UNMARKED LOCATIONS PREDETERMINED BY THE BUREAU OF LAND MANAGEMENT FOLIOS S-26 AND S-27, SEWARD MERIDIAN
SWAMPS, AS PORTRAYED, INDICATE ONLY THE WETTER AREAS, USUALLY OF LOW RELIEF, AS INTERPRETED FROM AERIAL PHOTOGRAPHS
LAKE ELEVATIONS ARE UNCHECKED

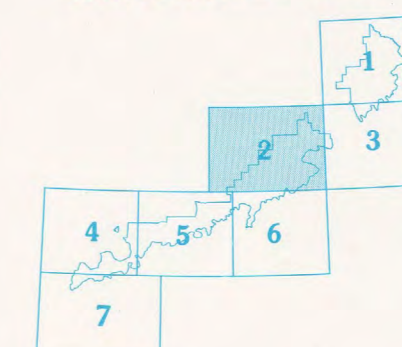
Boundary compiled by the U. S. Fish and Wildlife Service as established by the Alaska National Interest Lands Conservation Act, P. L. 96-487, Dec. 2, 1980
This map does not distinguish between public and nonpublic lands within this external boundary, and should not be interpreted as authorizing public use of State, native or private lands. Persons desiring information on land status within this area may contact the Alaska Regional Director of the U. S. Fish and Wildlife Service

REFUGE.....




CONTOUR INTERVAL 200 FEET
DOTTED LINES REPRESENT 100-FOOT CONTOURS
NATIONAL GEODETIC VERTICAL DATUM OF 1929
DEPTH CURVES AND SOUNDINGS IN FEET—DATUM IS MEAN LOWER LOW WATER
SHORELINE SHOWN REPRESENTS THE APPROXIMATE LINE OF MEAN HIGH WATER
1963 MAGNETIC DECLINATION AT SOUTH EDGE OF SHEET VARIES FROM 18°30' TO 19°30' EAST
FOR SALE BY U. S. GEOLOGICAL SURVEY
FAIRBANKS, ALASKA 99701. DENVER, COLORADO 80225, OR RESTON, VIRGINIA 22092
A FOLDER DESCRIBING TOPOGRAPHIC MAPS AND SYMBOLS IS AVAILABLE ON REQUEST

INDEX TO ADJOINING SHEETS



- 1 Ugashik
- 2 Chignik
- 3 Sutwik Island
- 4 Cold Bay
- 5 Port Moller
- 6 Stepovak Bay
- 7 False Pass



ROAD CLASSIFICATION
LIGHT-DUTY..... UNIMPROVED DIRT -----
CHIGNIK, ALASKA
N5600-W15800/60X150
Alaska Peninsula
National Wildlife Refuge
Sheet 2
October 1979



m(282) 585.7
1981U
set 2
sheet 2
copy 1