


BASE MAP PRODUCED BY THE U. S. GEOLOGICAL SURVEY, 1963
CONTROL BY USGS AND USC&GS
COMPILED IN 1966 FROM GEOLOGICAL SURVEY 1:63 360 SCALE MAPS SURVEYED 1963. MAP NOT FIELD CHECKED.
SELECTED HYDROGRAPHIC DATA COMPILED FROM USGS CHARTS 8700 (1965), 8802 (1965), 8851 (1953), AND 8859 (1964). THIS INFORMATION IS NOT INTENDED FOR NAVIGATIONAL PURPOSES.
UNIVERSAL TRANSVERSE MERCATOR PROJECTION
1927 NORTH AMERICAN DATUM
100,000 FOOT GRIDS BASED ON ALASKA COORDINATE SYSTEM, ZONE 6
10,000 METER UNIVERSAL TRANSVERSE MERCATOR GRID TICKS, ZONE 4, SHOWN IN BLUE
LAND LINES REPRESENT UNSURVEYED AND UNMARKED LOCATIONS. PREDETERMINED BY BUREAU OF LAND MANAGEMENT FOLIOS S26, S27, AND S30. SEWARD MERIDIAN
SWAMPS AS PORTRAYED. INDICATE ONLY THE WETTER AREAS. USUALLY OF LOW RELIEF, AS INTERPRETED FROM AERIAL PHOTOGRAPHS

Boundary compiled by the U. S. Fish and Wildlife Service as established by the Alaska National Interest Lands Conservation Act, P. L. 96-487, Dec. 2, 1980

This map does not distinguish between public and nonpublic lands within this external boundary, and should not be interpreted as authorizing public use of State, native or private lands. Persons desiring information on land status within this area may contact the Alaska Regional Director of the U. S. Fish and Wildlife Service

REFUGE.....

SCALE 1:250000



CONTOUR INTERVAL 200 FEET

DATUM IS MEAN SEA LEVEL

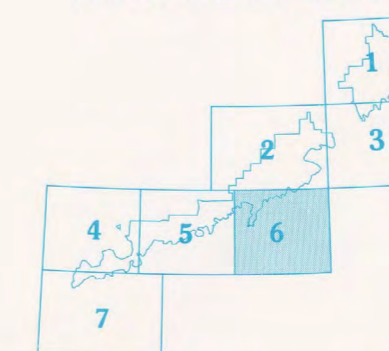
DEPTH CURVES AND SOUNDINGS IN FEET—DATUM IS MEAN LOWER LOW WATER

SHORELINE SHOWN REPRESENTS THE APPROXIMATE LINE OF MEAN HIGH WATER

1963 MAGNETIC DECLINATION AT SOUTH EDGE OF SHEET VARIES FROM 18°30' TO 19°30' EAST

FOR SALE BY U. S. GEOLOGICAL SURVEY
FAIRBANKS, ALASKA 99701, DENVER, COLORADO 80225, OR RESTON, VIRGINIA 22092
A FOLDER DESCRIBING TOPOGRAPHIC MAPS AND SYMBOLS IS AVAILABLE ON REQUEST

INDEX TO ADJOINING SHEETS




- 1 Ugashik
- 2 Chignik
- 3 Sutwik Island
- 4 Cold Bay
- 5 Port Moller
- 6 Steppovak Bay
- 7 False Pass

STEPOVAK BAY, ALASKA
N5500—W15800/60X120

Alaska Peninsula
National Wildlife Refuge
Sheet 6

October 1979



M(286)585.7
1981u
Set 2
Sheet 6
Copy 1