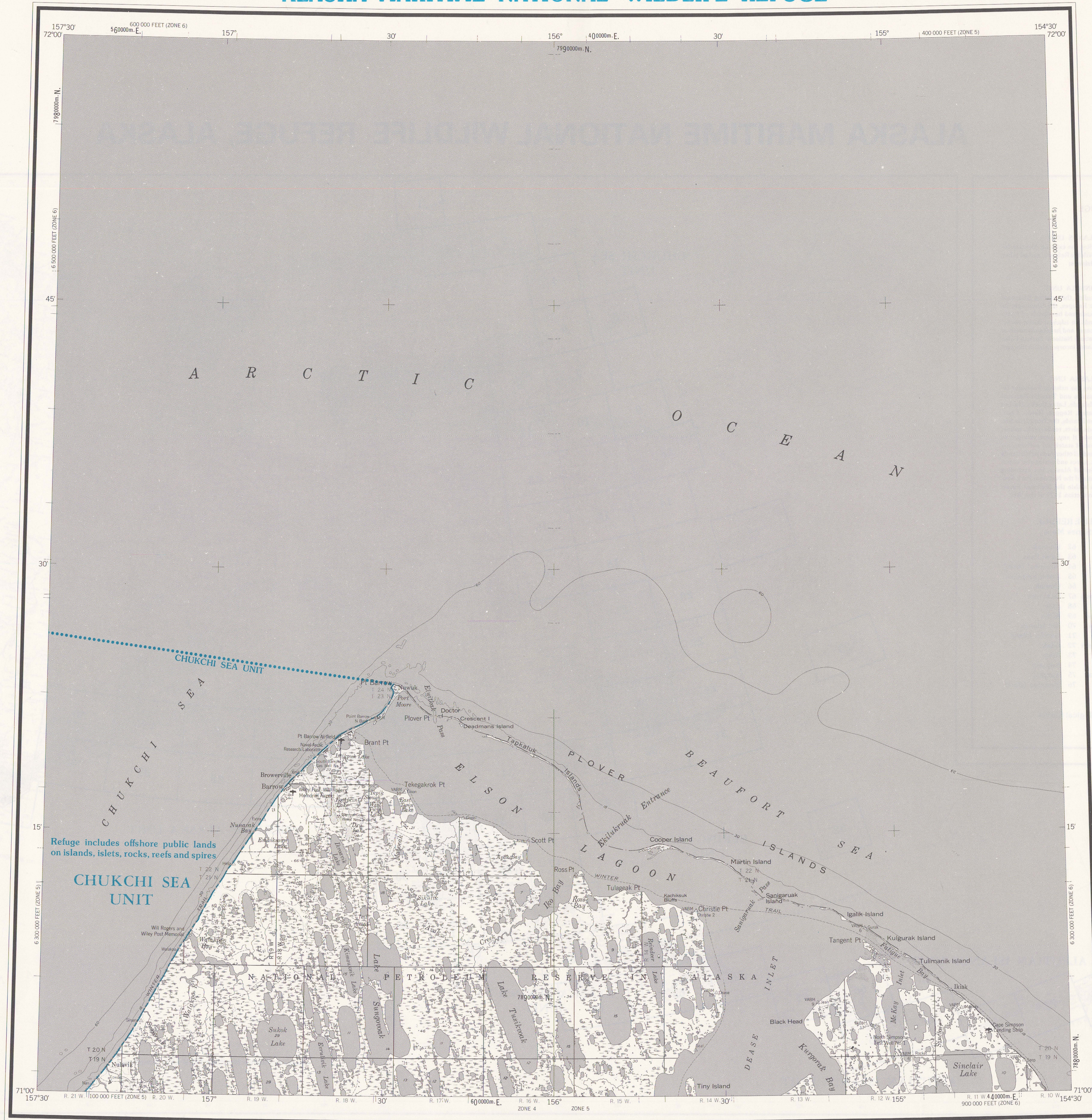


# ALASKA MARITIME NATIONAL WILDLIFE REFUGE



BASE MAP PRODUCED BY THE U. S. GEOLOGICAL SURVEY, 1955 MINOR REVISIONS 1981  
CONTROL BY USGAGS AND USCE  
COMPILED IN 1960 FROM ARMY MAP SERVICE 1:50,000 SERIES MAPS,  
SURVEYED 1955 - MAP NOT FIELD CHECKED

UNIVERSAL TRANSVERSE MERCATOR PROJECTION, 1927 NORTH AMERICAN DATUM  
100,000 FOOT GRID BASED ON ALASKA COORDINATE SYSTEM, ZONES 5 AND 6  
10,000 METER UNIVERSAL TRANSVERSE MERCATOR GRID TICS,  
ZONES 4 AND 5, SHOWN IN BLUE

GRAY LAND LINES REPRESENT UNSURVEYED AND UNMARKED LOCATIONS  
PREDETERMINED BY THE BUREAU OF LAND MANAGEMENT  
FOLIOS U-4 AND U-5, UNAT MERIDIAN

THERE MAY BE PRIVATE INHOLDINGS WITHIN THE BOUNDARIES OF  
THE NATIONAL OR STATE RESERVATIONS SHOWN ON THIS MAP

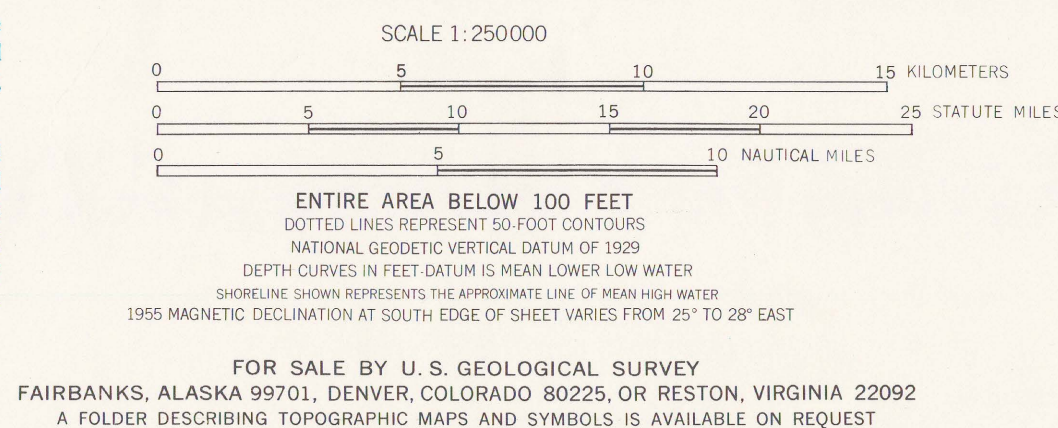
SWAMPS, AS PORTRAYED, INDICATE ONLY THE WETTER AREAS  
USUALLY OF LOW RELIEF, AS INTERPRETED FROM AERIAL PHOTOGRAPHS

LAKE ELEVATIONS ARE UNCHECKED

Boundary compiled by the U. S. Fish and Wildlife  
Service as established by the Alaska National  
Interest Lands Conservation Act, P. L. 96-487,  
Dec. 2, 1980

This map does not distinguish between public and  
nonpublic lands within this external boundary, and  
should not be interpreted as authorizing public use  
of State, native or private lands. Persons desiring  
information on land status within this area may  
contact the Alaska Regional Director of the U. S.  
Fish and Wildlife Service

OFFSHORE REFUGE ZONE.....




See reverse side for in-  
dex to map coverage of  
the Alaska Maritime  
National Wildlife Refuge

71154-A5-AW-250-1

ROAD CLASSIFICATION  
LIGHT DUTY..... UNIMPROVED DIRT.....

BARROW, ALASKA  
N7100-W15430/60X180

Alaska Maritime  
National Wildlife Refuge  
Sheet 1  
October 1979



M(286)585.7  
1981u  
set 1  
sheet 1  
c.1