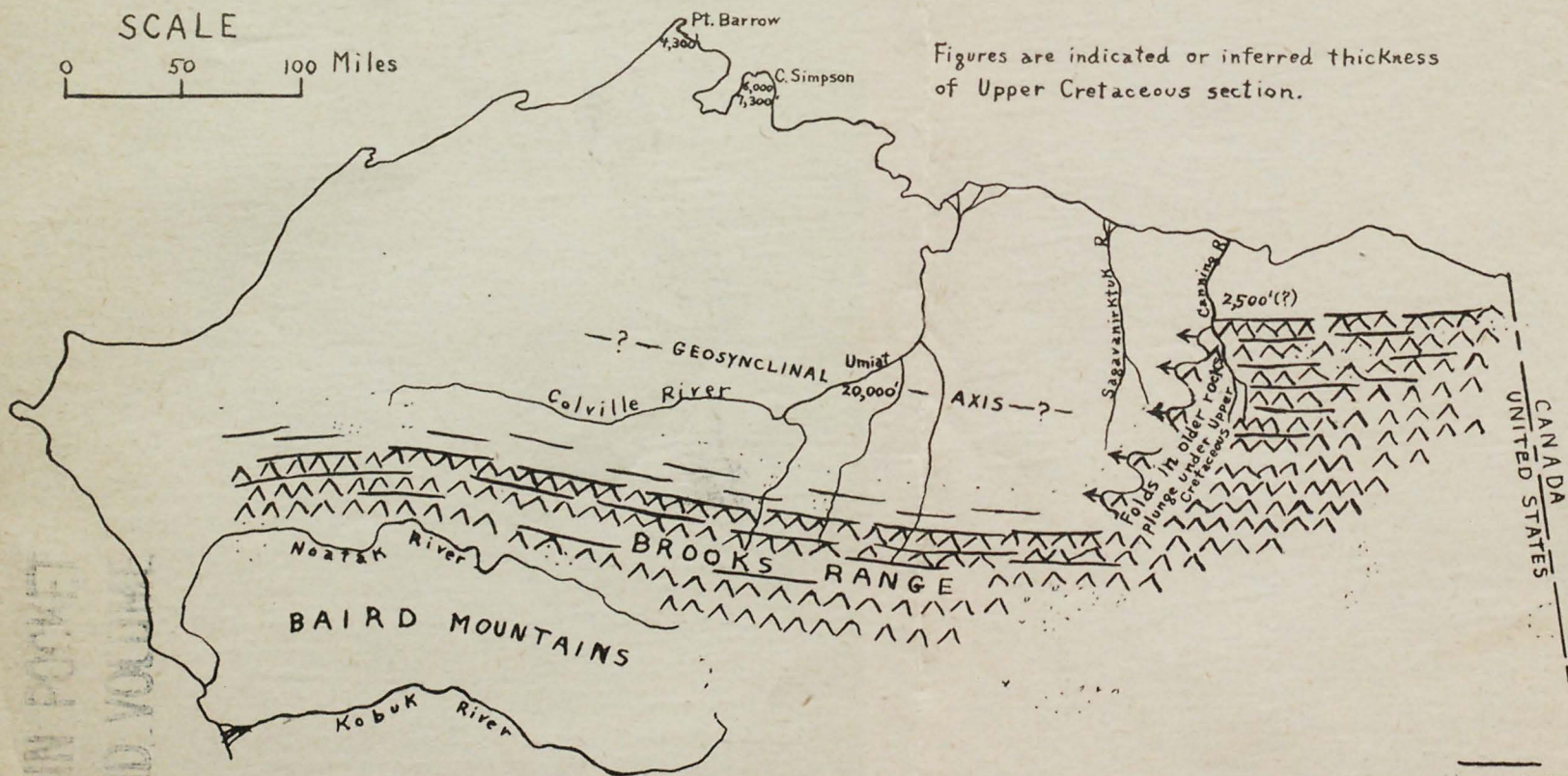


(200)  
N22agr  
Fig. 8


Figure 8. Sketch showing hypothetical structural setting of Upper Cretaceous trough

SCALE  
0 50 100 Miles

Figures are indicated or inferred thickness of Upper Cretaceous section.




PLEASE REPLACE IN POCKET  
IN BACK OF BOUND VOLUME



Upper Cretaceous  
(overlain by Pliocene and Quaternary  
in northern part of region)



Mesozoic intrusives  
(pre-Upper Cretaceous)



Mountainous terrain, mostly in  
Paleozoic rocks

South-dipping Early Tertiary(?)  
thrusts in older rocks

131831

