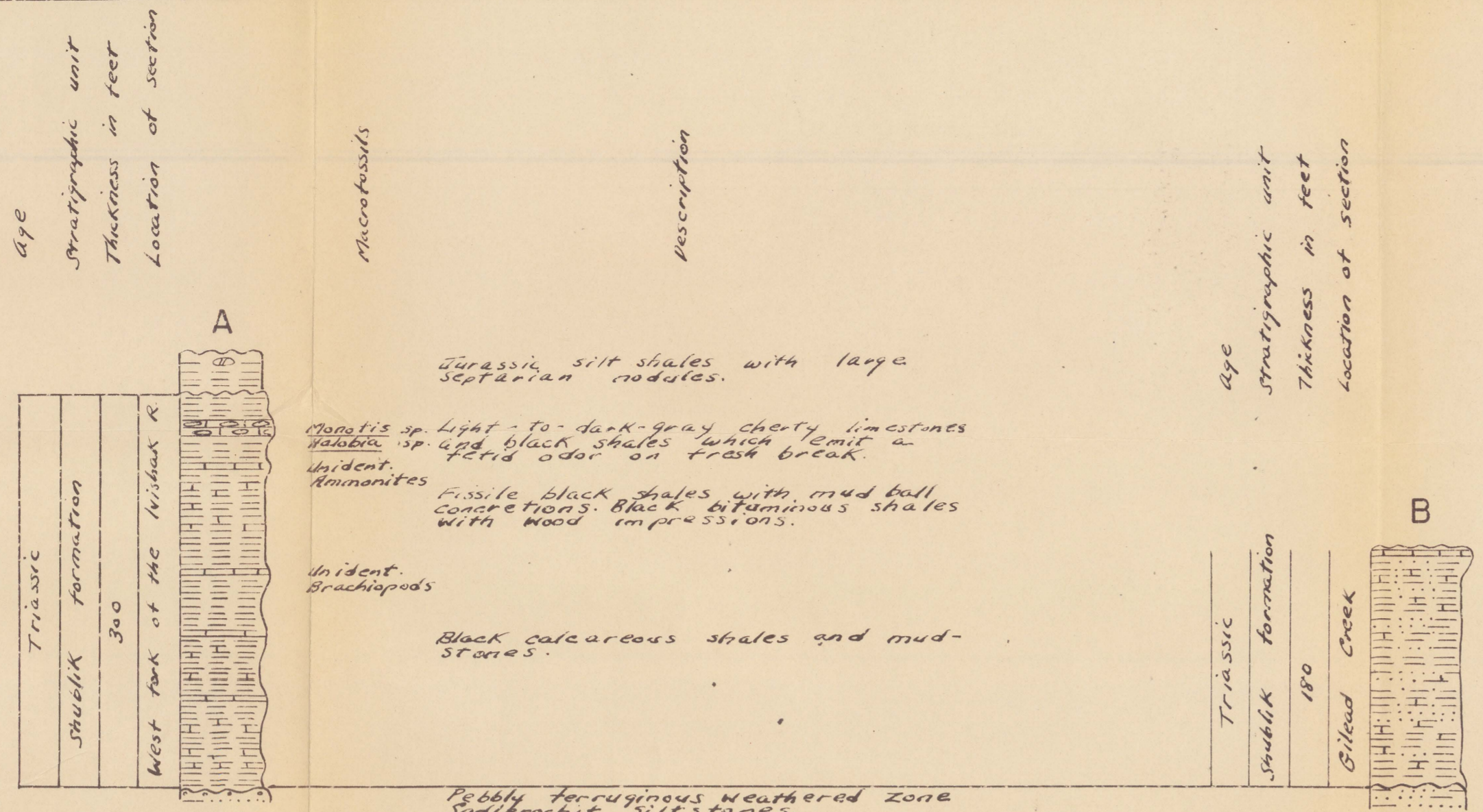


(300)  
No. 2097  
Vol. 36  
Plate 3

PLEASE REPLACE IN POCKET  
IN BACK OF BOUND VOLUME

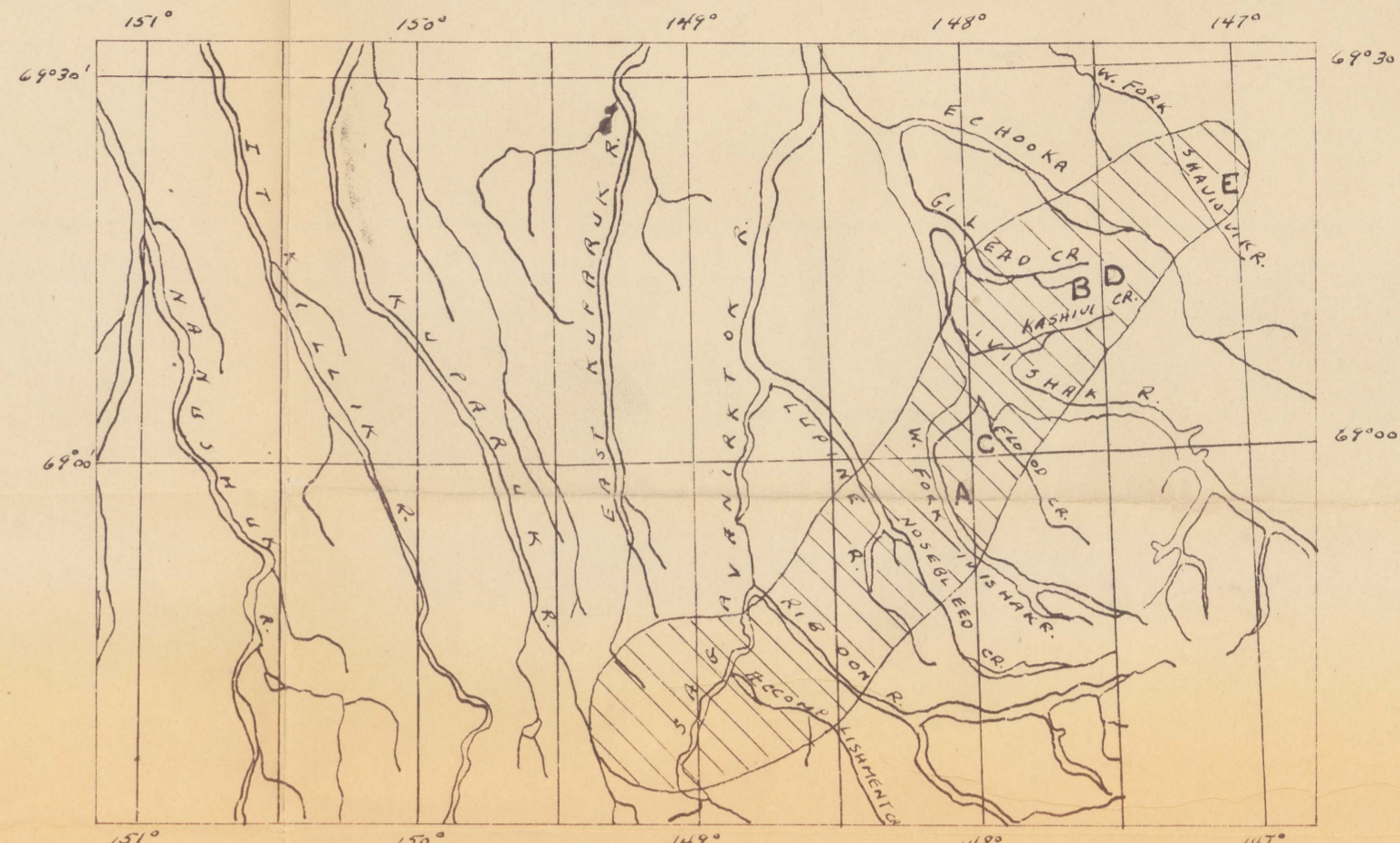
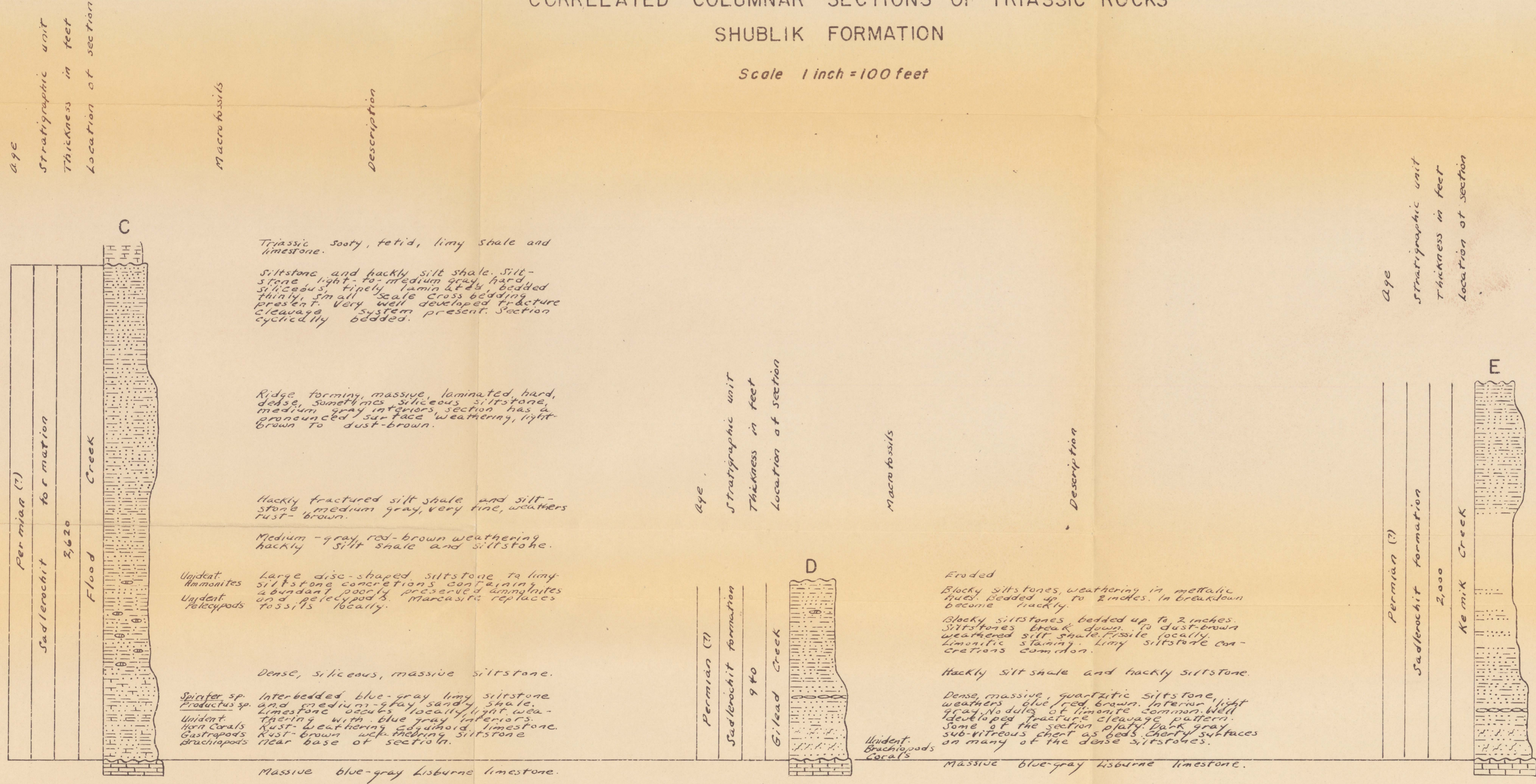
CORRELATED COLUMNAR SECTIONS OF TRIASSIC ROCKS  
SHUBLIK FORMATION

Scale 1 inch = 100 feet



CORRELATED COLUMNAR SECTIONS OF PERMIAN(?) ROCKS  
SADLEROCHIT FORMATION

Scale 1 inch = 400 feet



EXPLANATION

- Sandstone
- Conglomerate
- Shale
- Silt shale
- Siltstone
- Limy shale
- Limestone
- Quartzite
- Concretions
- Chert