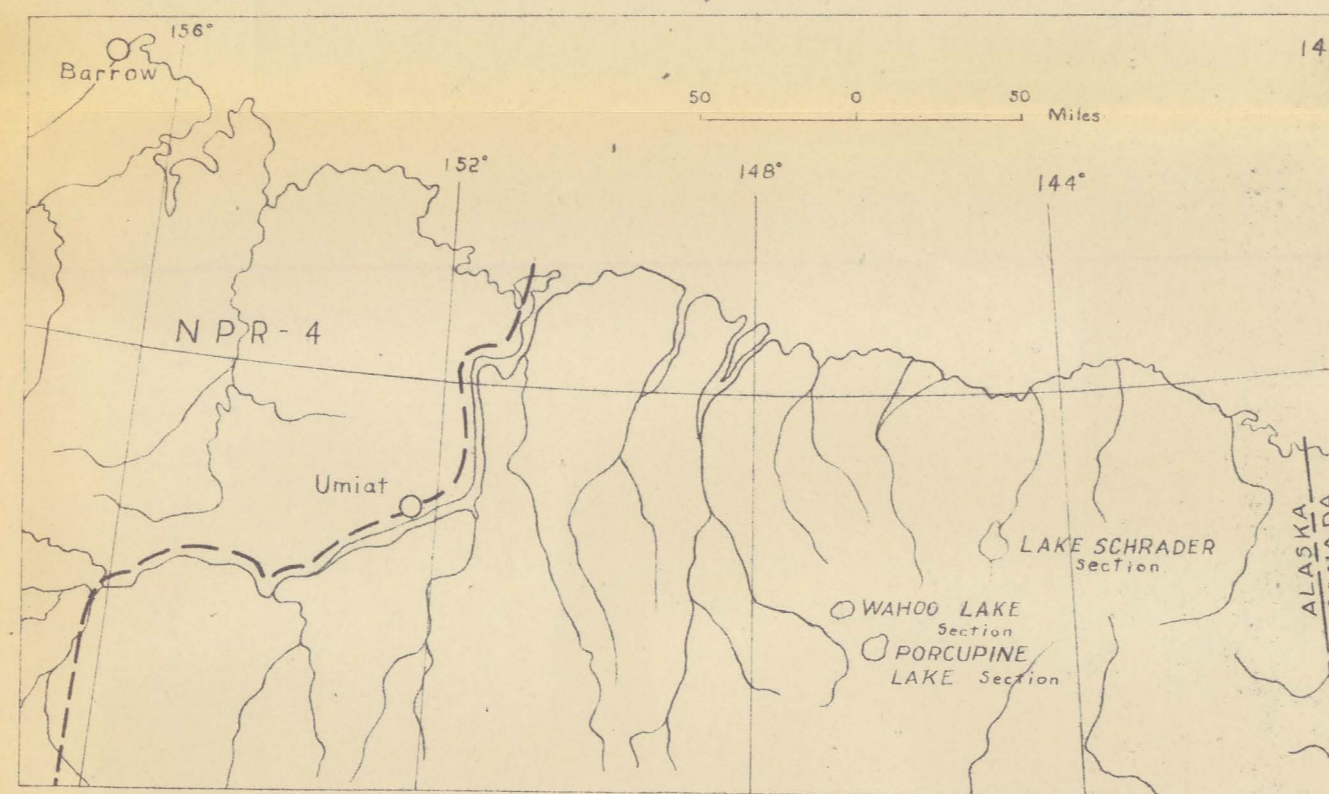
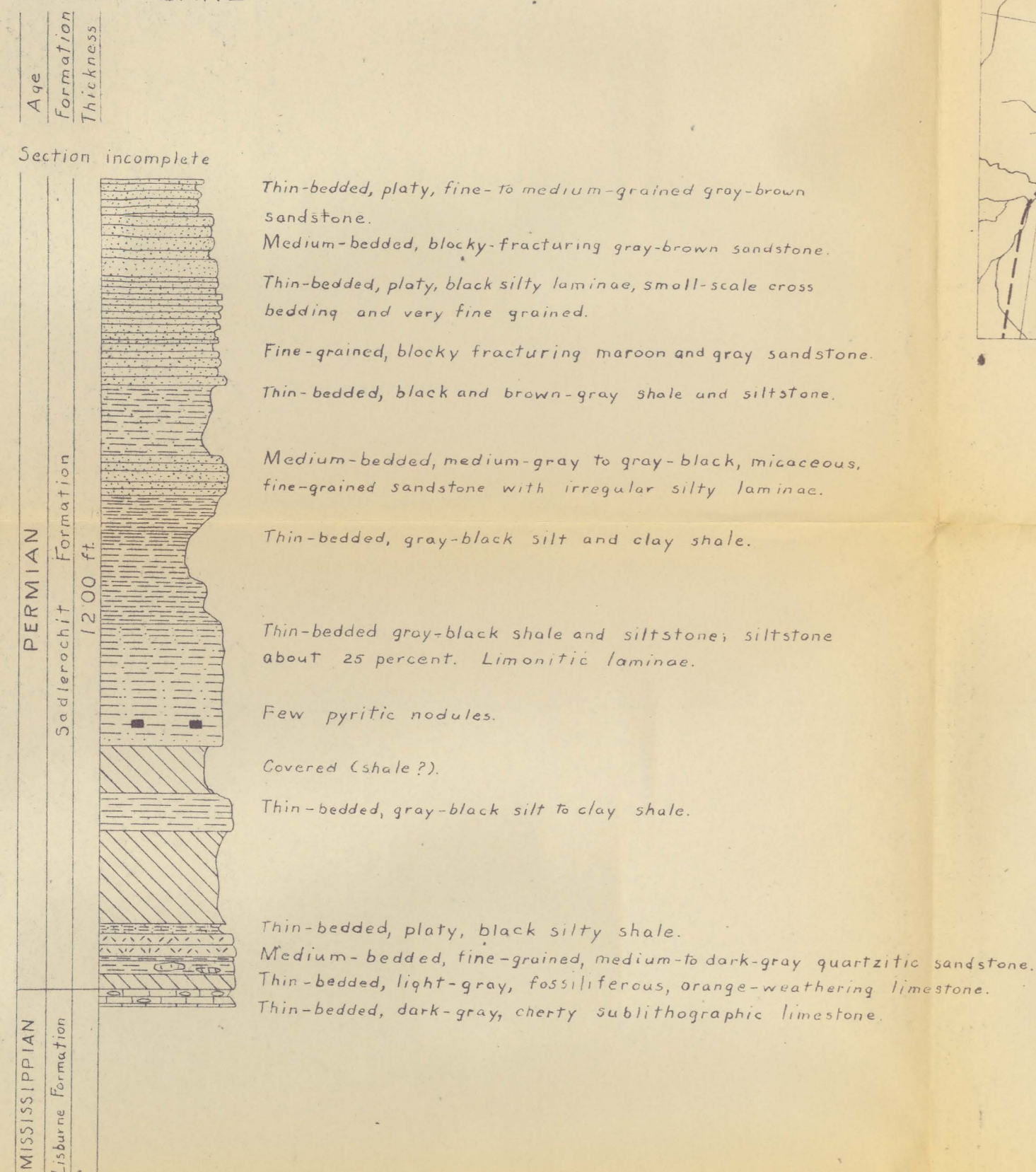
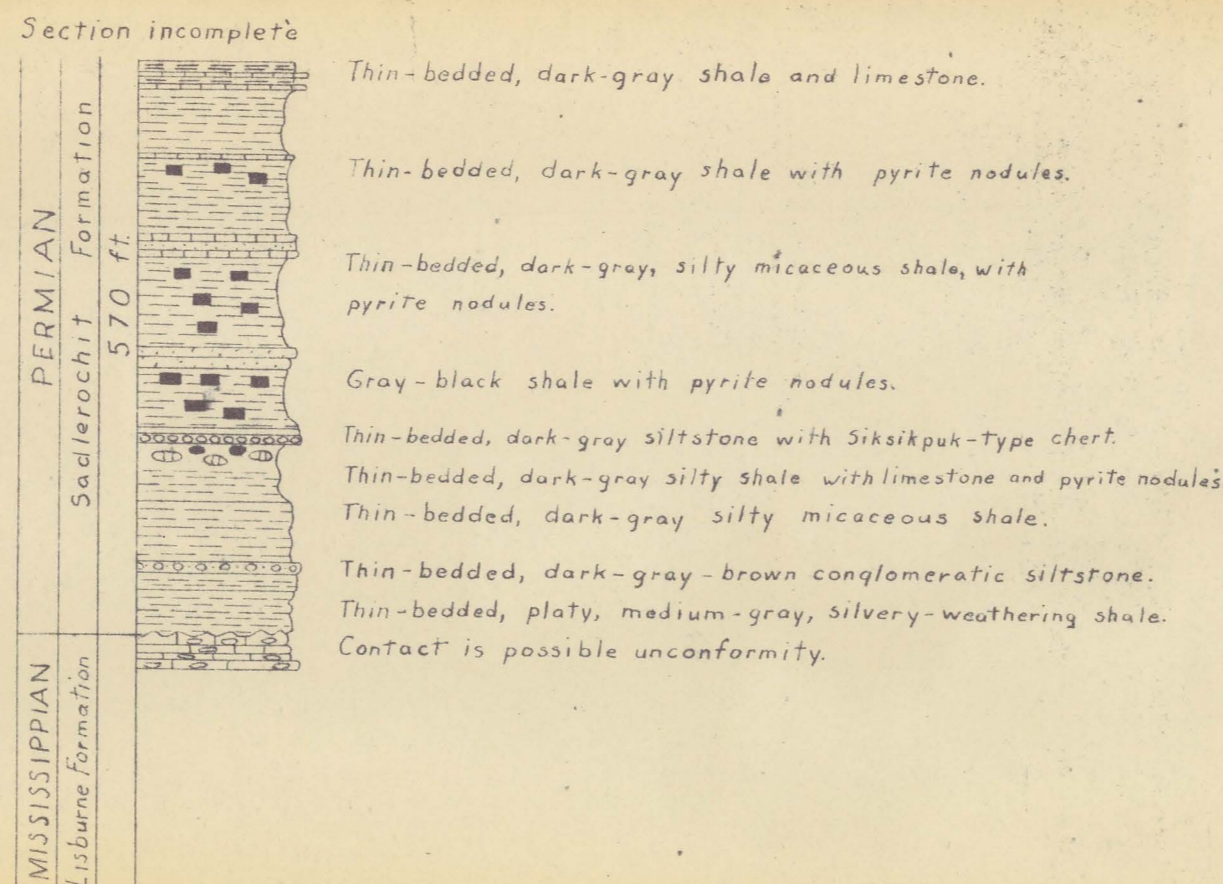


WAHOO LAKE

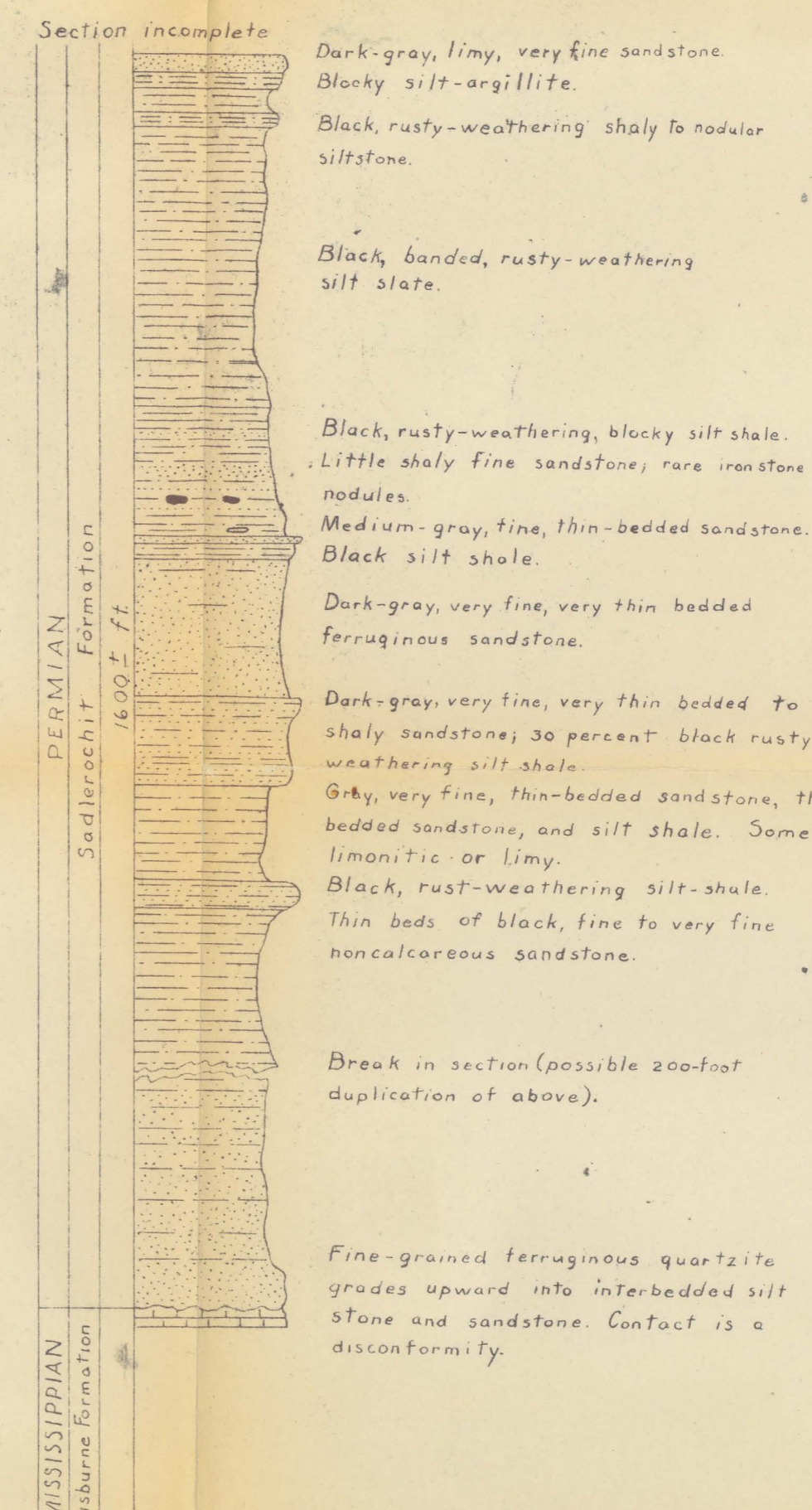


INDEX MAP

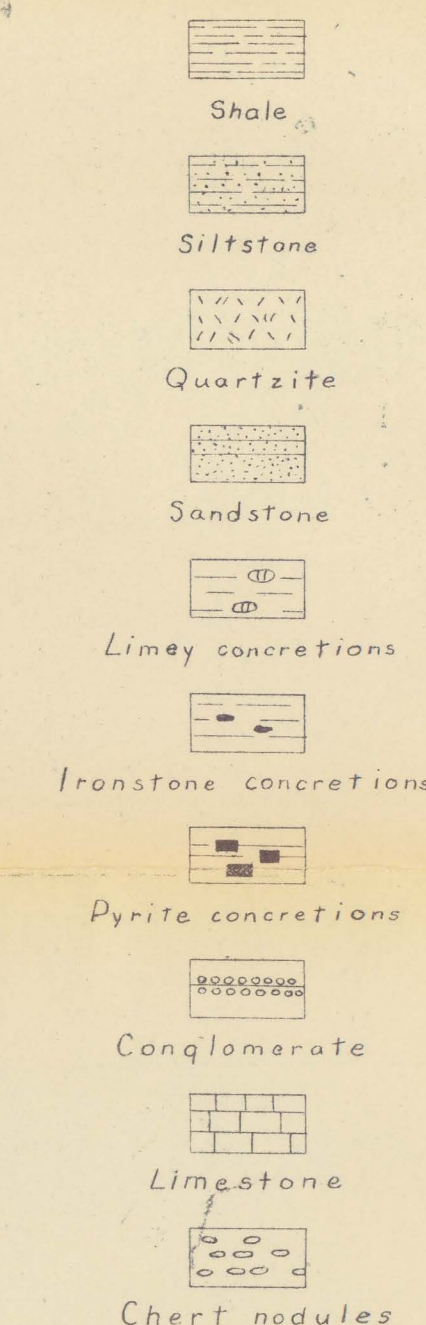
PORCUPINE LAKE



LAKE SCHRADER



EXPLANATION



SCALE - 1 inch = 200 feet

CORRELATED COLUMNAR SECTIONS OF THE SADLEROCHIT FORMATION IN THE EASTERN BROOKS RANGE

W. P. Brosge, J. T. Dutton, Jr.
M. D. Mangus, H. N. Reiser
C. H. Whittington
NOVEMBER 1952

(500)
Near
no. 42
plate 6

PLEASE REPLACE IN POCKET
IN BACK OF BOUND VOLUME

