

Hawaiian Volcano Observatory Record Book 1953

This volume is one of a series of record books maintained by the Hawaiian Volcano Observatory (HVO) from 1912 through early 1966. The pages for this volume were duplicated from the original set housed at HVO. Volunteer Ben Gaddis scanned the record book at HVO using a flat-bed scanner at a resolution equivalent to 600 dpi. Ben Gaddis also processed each of the scanned pages by cropping and by adjusting the exposure and contrast using a photo editing program. The pages for this volume were then combined to form this digital version of the record book. Quality control and posting was done by Tim Orr of the U.S. Geological Survey Alaska Volcano Observatory.



530423-1 07:45. Steam issuing from newly-opened foundation ditches for new addition to the Volcano House.
Ph: Macdonald



New cracking near edge of Halemaumau



New cracking near edge of Halemaumau



New cracking near edge of Halemaumau.




Cracking along Chain of Craters road.

JOURNAL

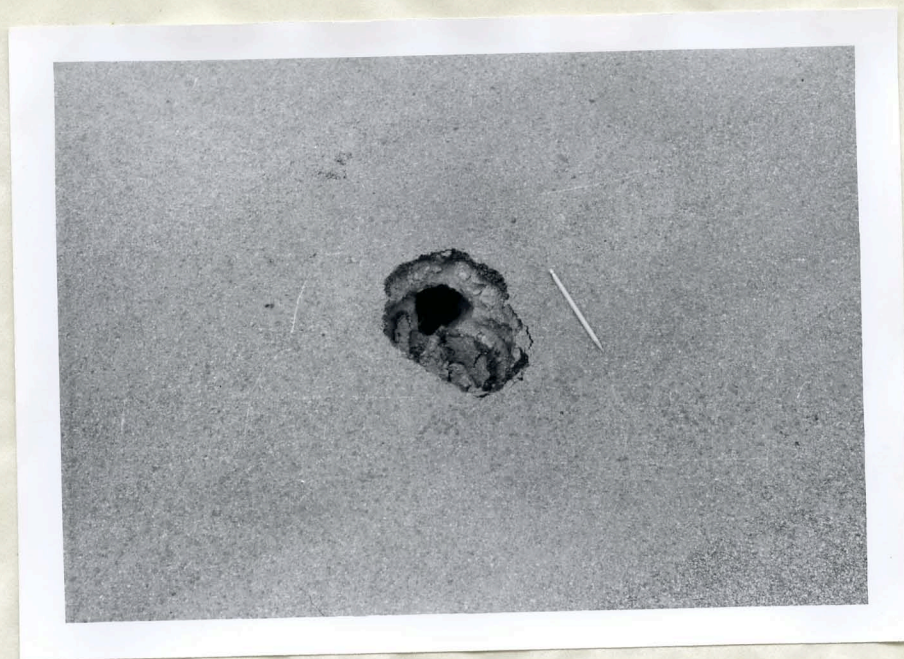
Day

Date


1953



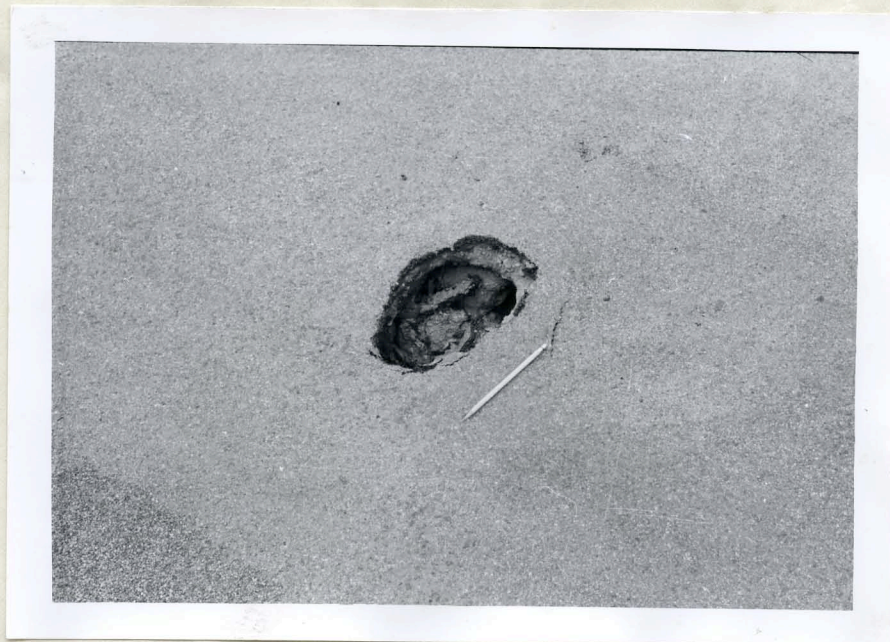
Cracking along Chain of Craters road



Cracking along Chain of Craters road



Cracking along Chain of Craters road. Dr. Eaton and Geol. Survey sedan.



Cracking along Chain of Craters road.



Floor of Halemaumau



Floor of Halemaumau



Landslide in Makaopuhi. 1953.



Floor of Halemaumau. 1953



Floor of Halemaumau



Floor of Halemaumau