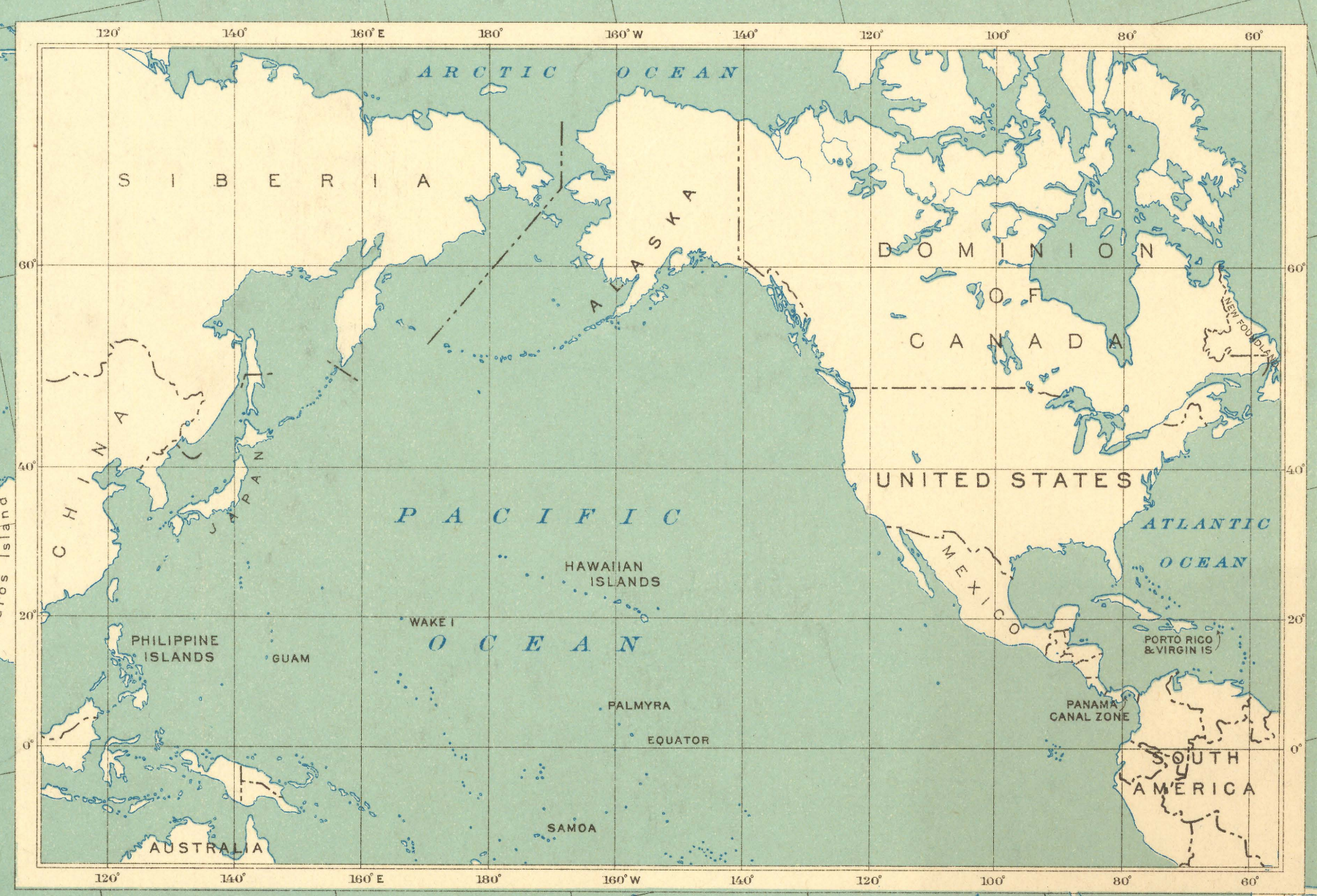
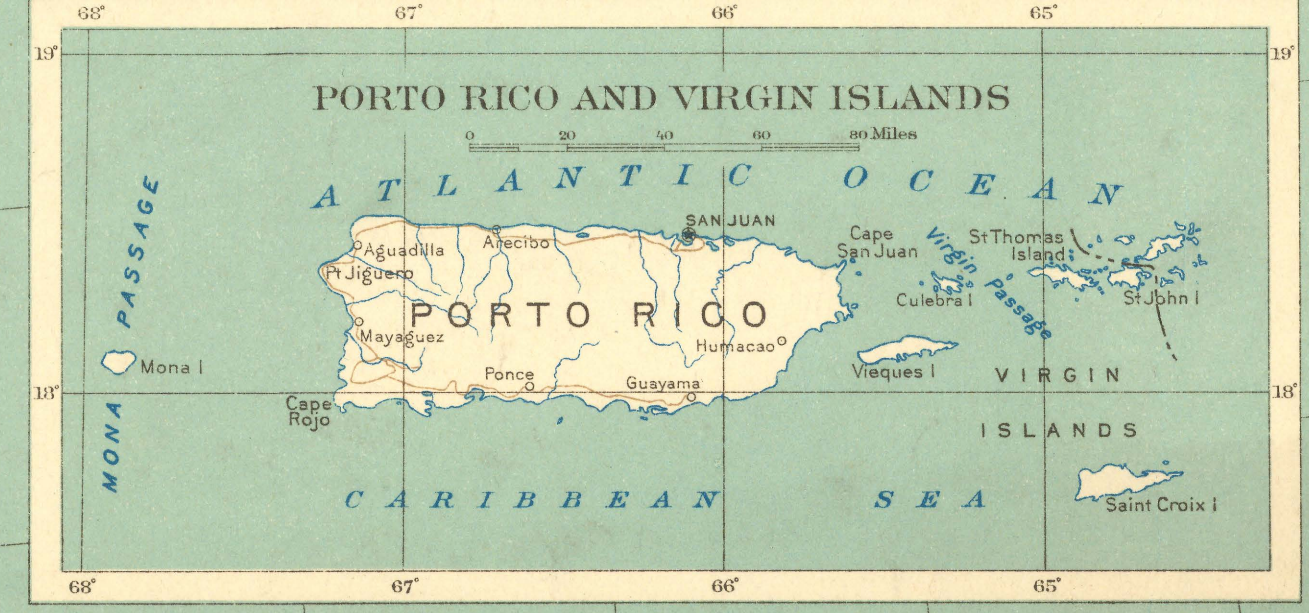
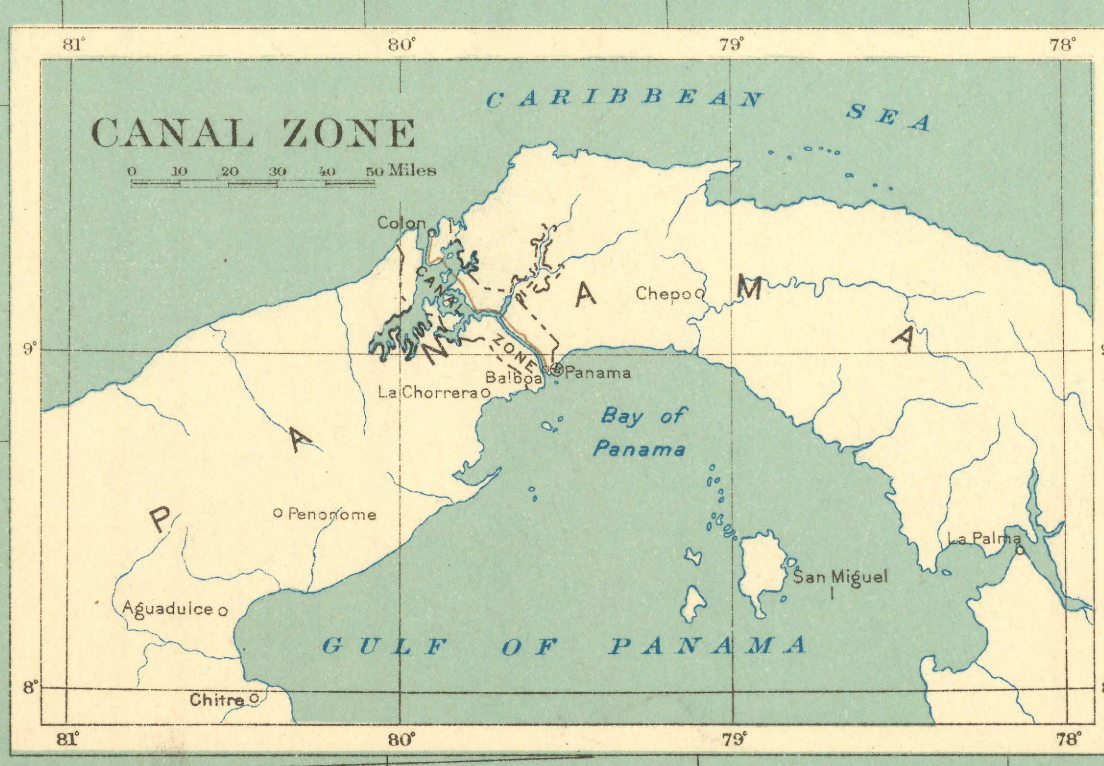




UNITED STATES
DEPARTMENT OF THE INTERIOR
GEOLOGICAL SURVEY
UNITED STATES

Scale: 1 inch = 100 miles
Approximately 1:2,500,000

Compiled under the direction of
A.F. Hanson, Cartographic Engineer
Deposition and above line by the U.S. Coast and Geodetic Survey
Allowance made for projection
North American Datum
1932
SALADERS PRINTED IN GREAT BRITAIN



United States, Base, 1:2,500,000, 1932.
East sheet
M(200)
3 1616 0061440 2