

UNITED STATES
 DEPARTMENT OF THE INTERIOR
 GEOLOGICAL SURVEY

UNITED STATES

SCALE 1:3,168,000
 1 INCH EQUALS 99 MILES

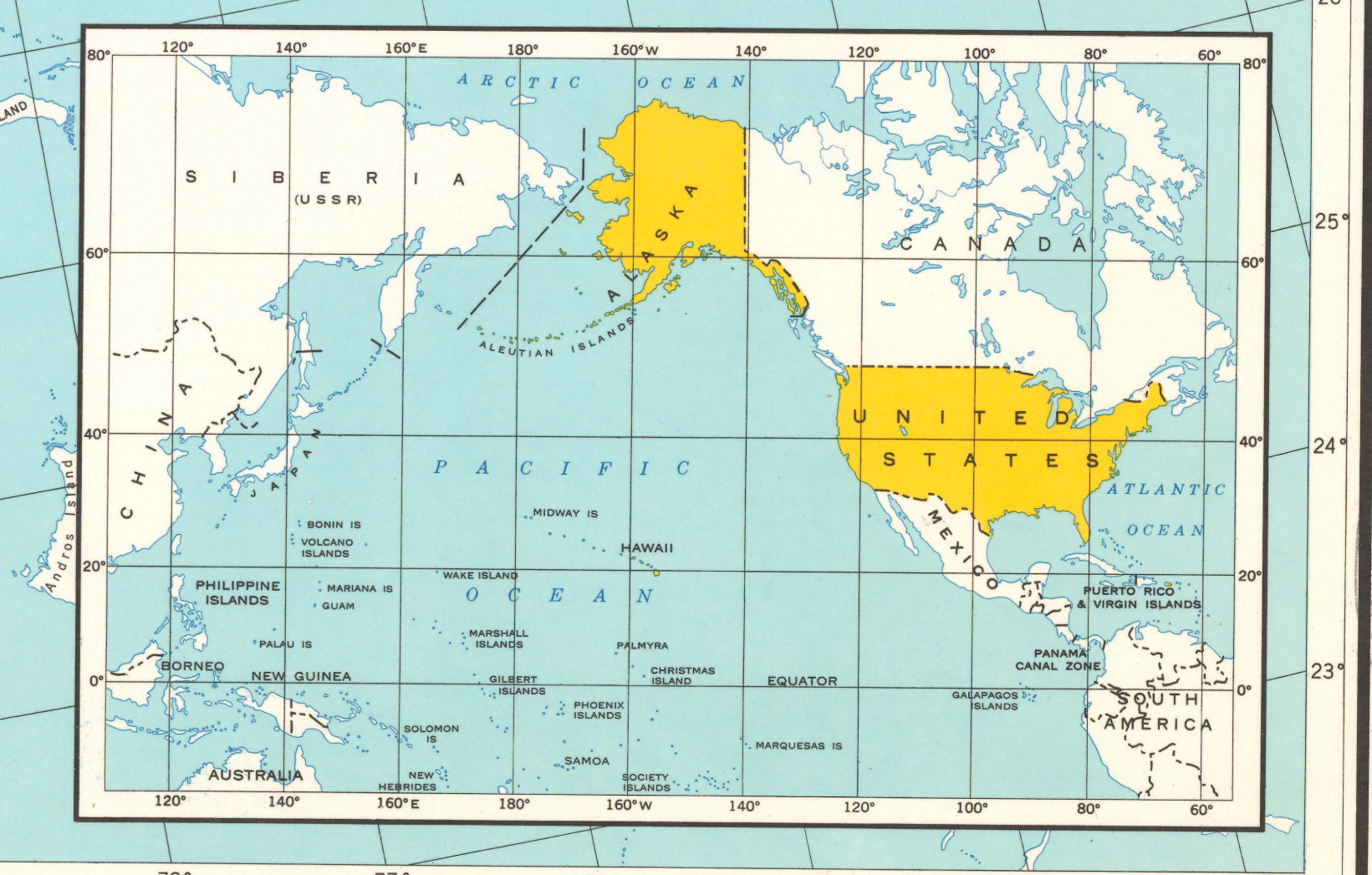
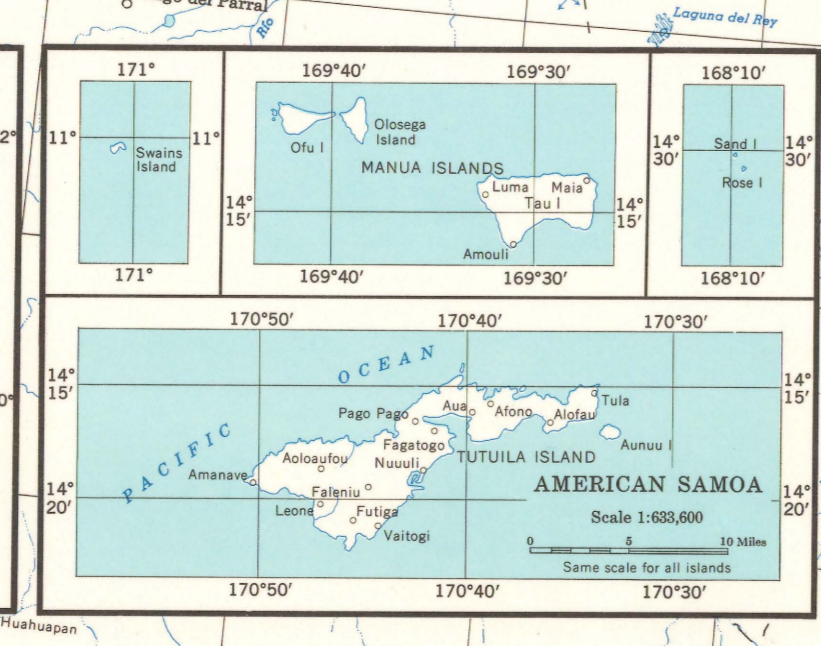
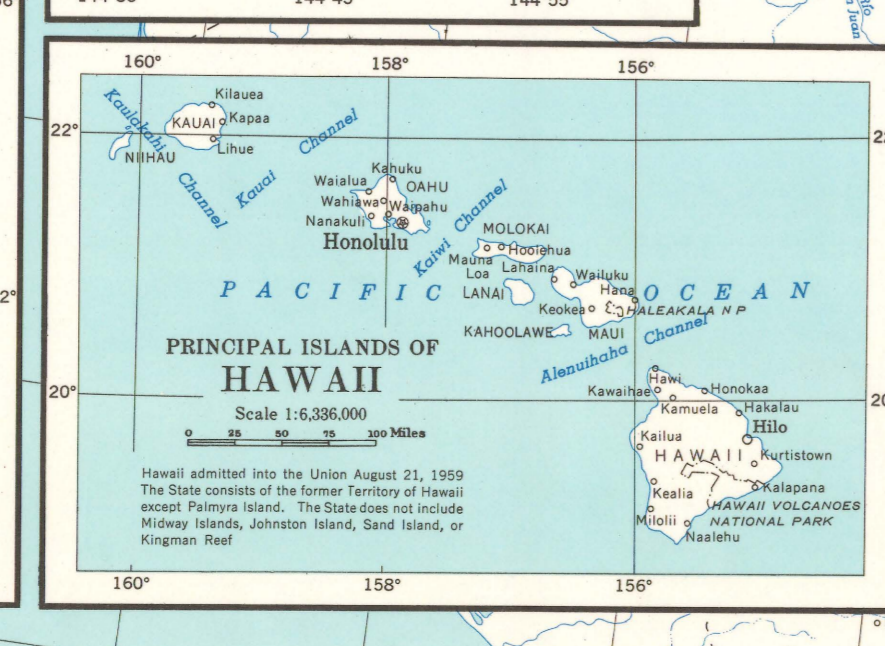
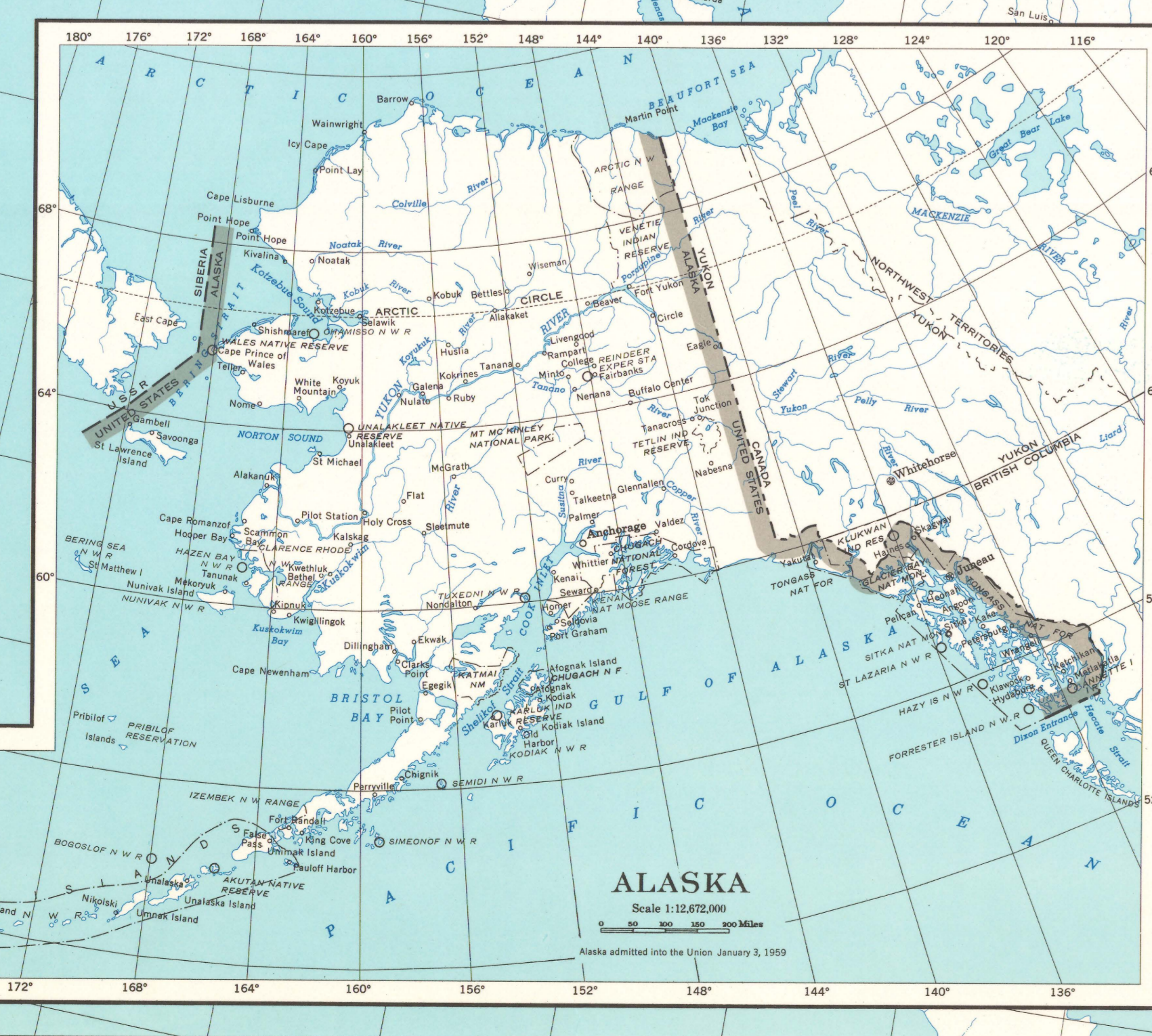

Albers equal-area projection based on parallels 29° and 45°

Compiled by the Geological Survey
 United States Department of the Interior
 Base Map
 Edition of 1965

LEGEND

National park or monument, o. . . National forest, . . . Indian reservation, o. . .
 National wildlife refuge, o. . . State capital, . . . City, town or village, . . .

Printed by U.S. Geological Survey, Denver, Colorado 80202, or Washington, D.C. 20542



5 1818 0070264 5