



2004 Water Year ARCTIC SLOPE ALASKA

15896000 KUPARUK RIVER NEAR DEADHORSE ALASKA

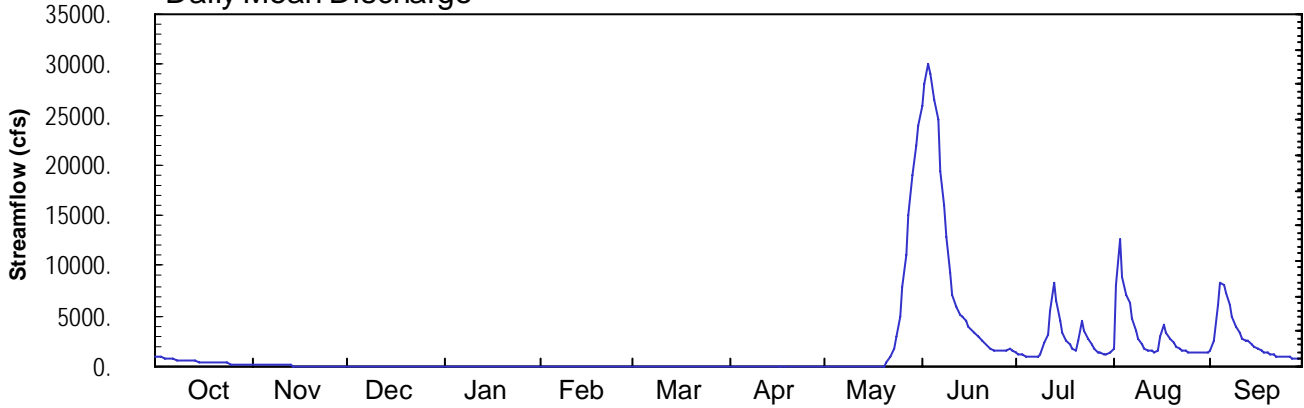
Latitude: 70° 16' 54"

Longitude: 148° 57' 35"

Hydrologic Unit Code: 19060401

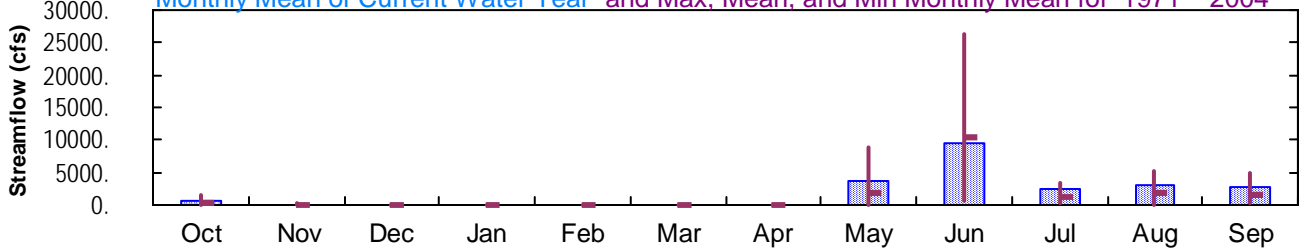
Drainage Area: 3130. mi²

Daily Mean Discharge

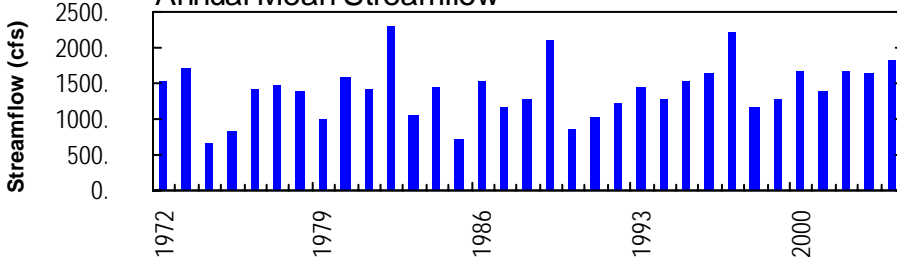


Monthly Statistics

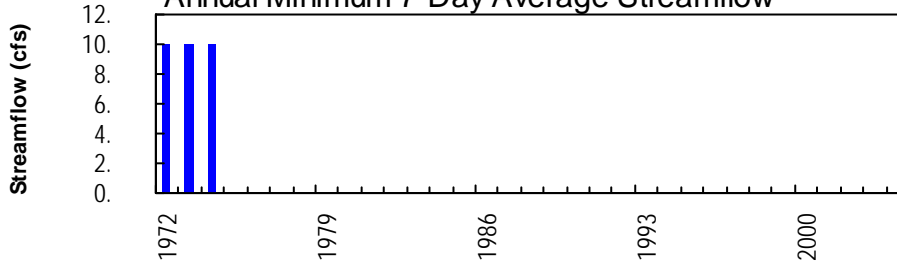
Monthly Mean of Current Water Year and Max, Mean, and Min Monthly Mean for 1971 – 2004



Annual Mean Streamflow



Annual Minimum 7-Day Average Streamflow



Annual Peak Streamflow

