



# 2004 Water Year ARCTIC SLOPE ALASKA

15906000 SAGAVANIRKTOK RIVER TRIBUTARY NEAR PUMP STATION 3 ALASKA

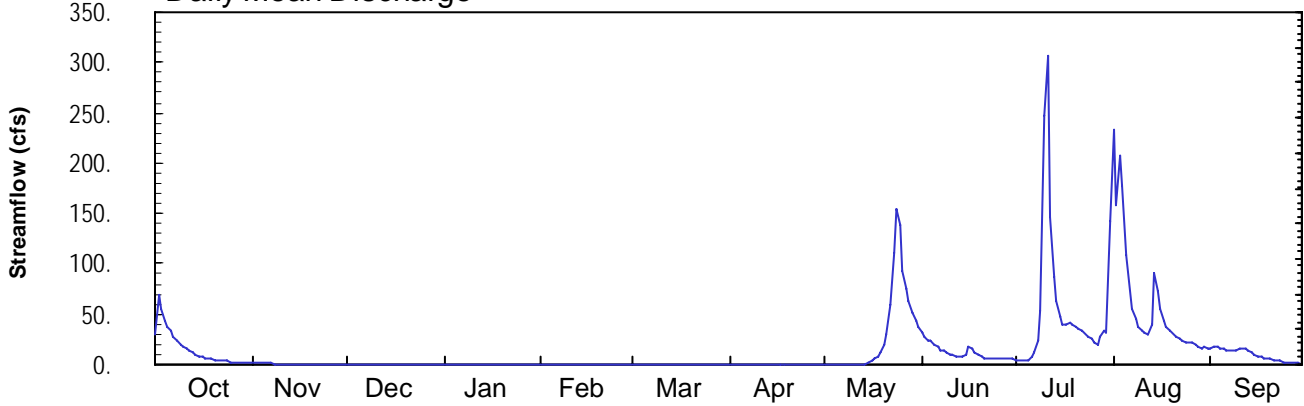
Latitude: 68° 41' 13"

Longitude: 149° 05' 42"

Hydrologic Unit Code: 19060402

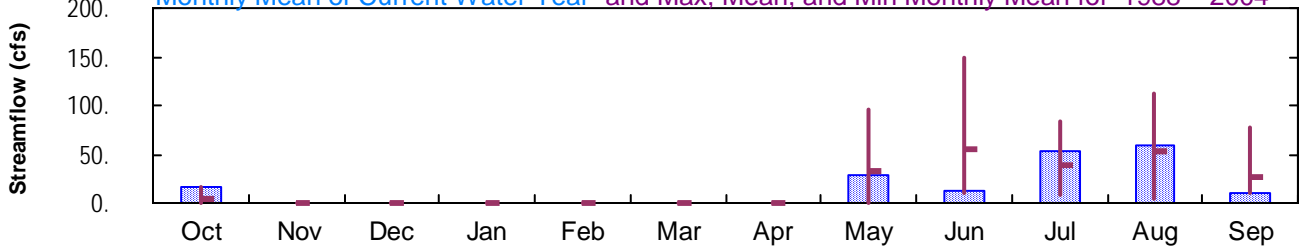
Drainage Area: 28.4 mi<sup>2</sup>

## Daily Mean Discharge

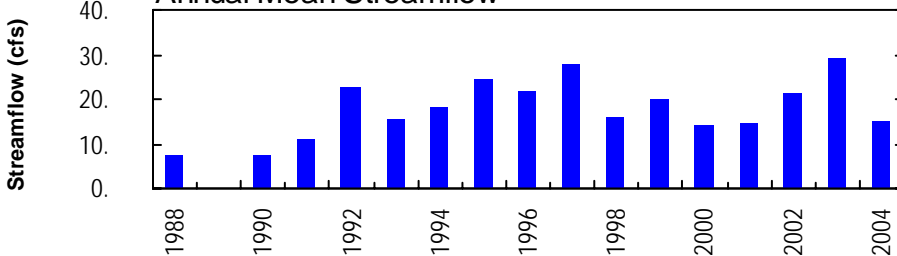


## Monthly Statistics

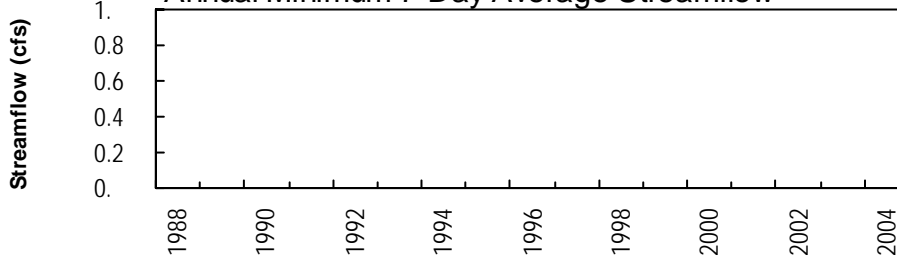
Monthly Mean of Current Water Year and Max, Mean, and Min Monthly Mean for 1988 – 2004



## Annual Mean Streamflow



## Annual Minimum 7-Day Average Streamflow



## Annual Peak Streamflow

