



# 2004 Water Year NORTHWEST ALASKA

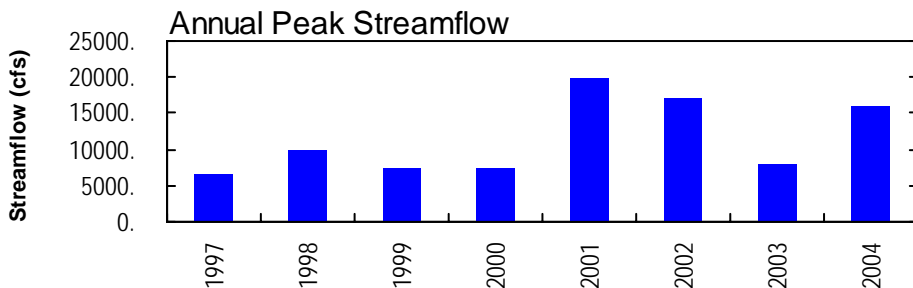
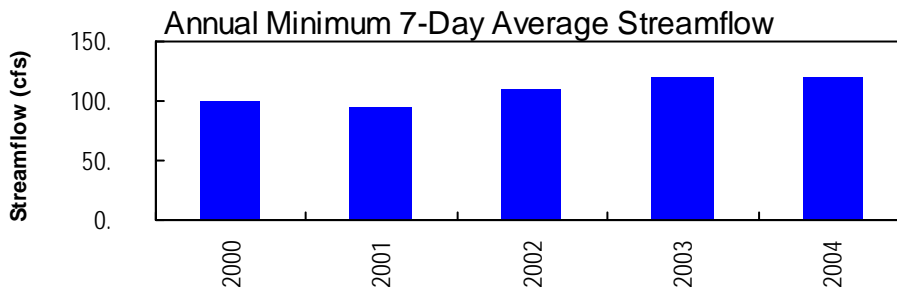
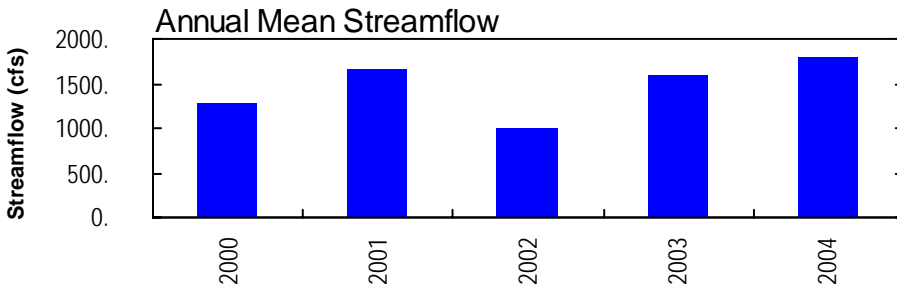
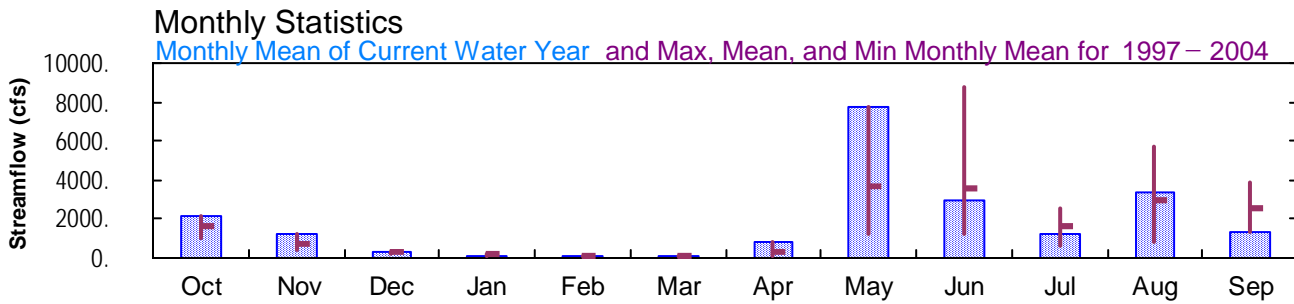
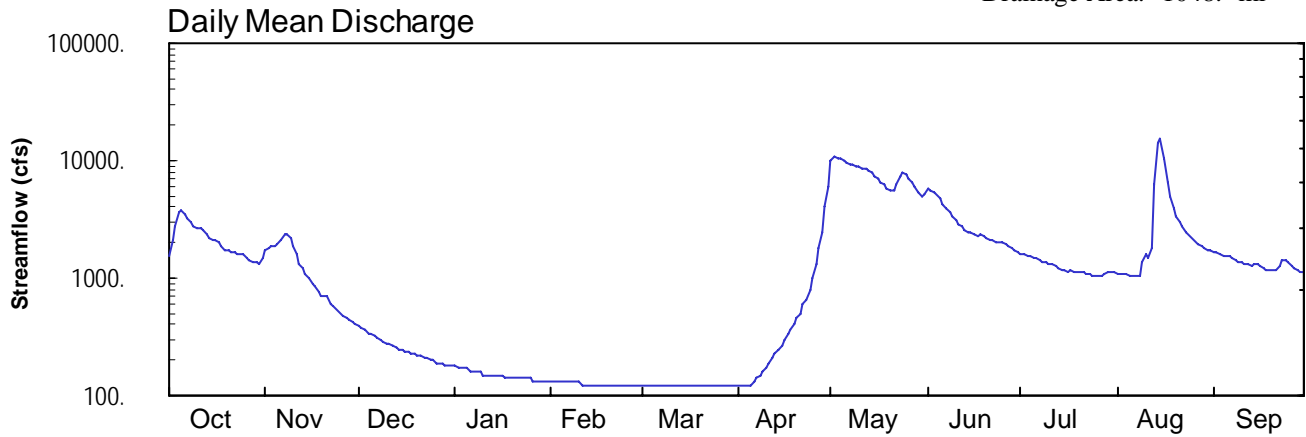
15565700 UNALAKLEET RIVER ABOVE CHIROSKEY RIVER NEAR UNALAKLEET  
ALASKA

Latitude: 63° 56' 06"

Longitude: 160° 18' 18"

Hydrologic Unit Code: 19050102

Drainage Area: 1048. mi<sup>2</sup>



NO PHOTOS AVAILABLE FOR THIS SITE