



# 2004 Water Year SOUTH CENTRAL ALASKA

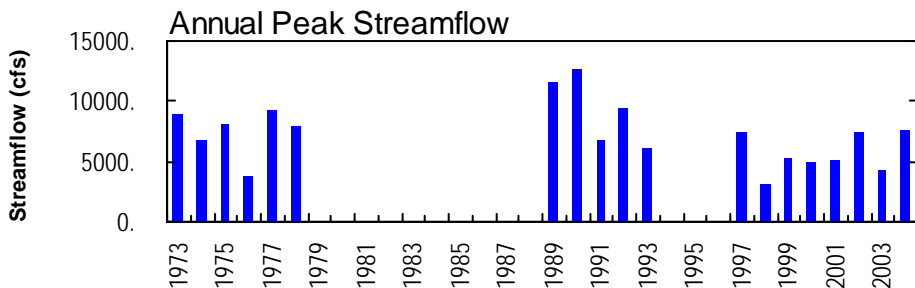
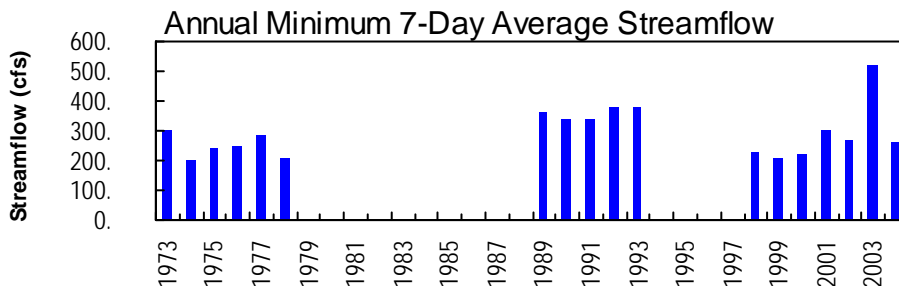
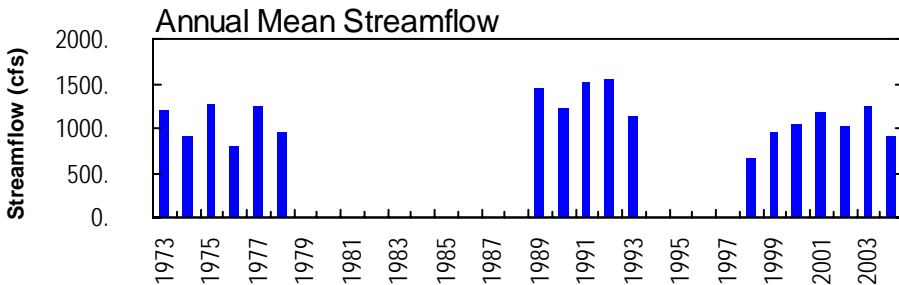
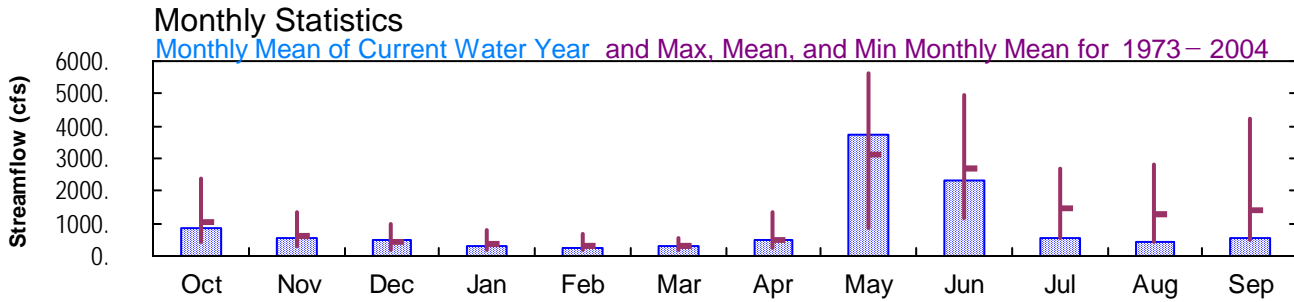
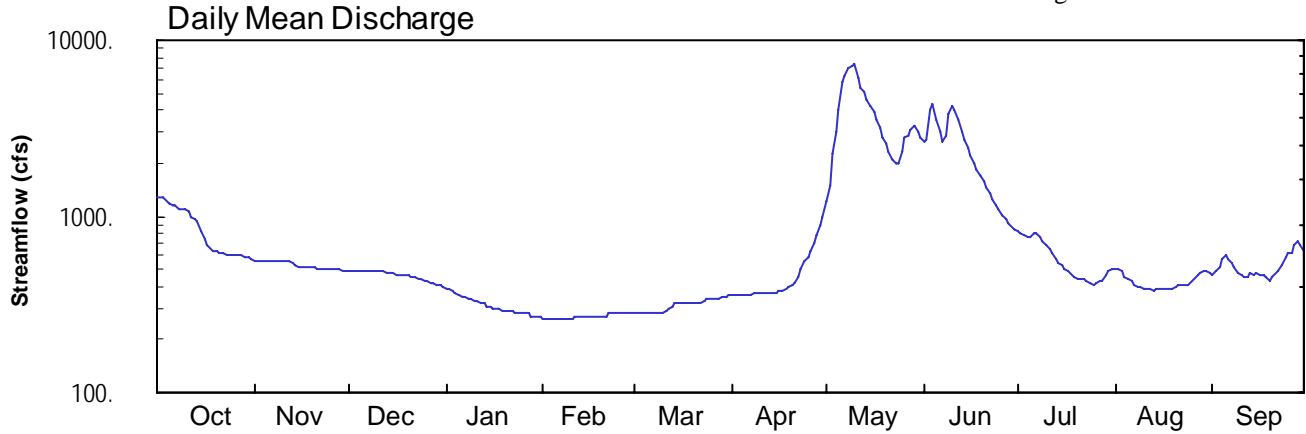
## 15200280 GULKANA RIVER AT SOURDOUGH ALASKA

Latitude: 62° 31 ' 15"

Longitude: 145° 31 ' 51"

Hydrologic Unit Code: 19020102

Drainage Area: 1770. mi<sup>2</sup>



NO PHOTOS AVAILABLE FOR THIS SITE