



# 2004 Water Year SOUTH CENTRAL ALASKA

## 15215990 NICOLET CREEK NEAR CORDOVA ALASKA

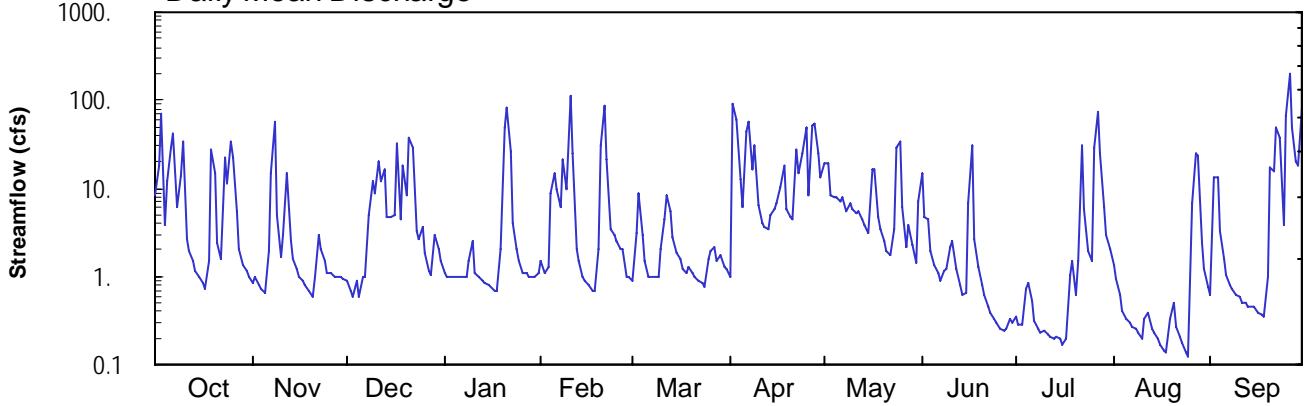
Latitude: 60° 31 ' 09"

Longitude: 145° 47 ' 23"

Hydrologic Unit Code: 19020201

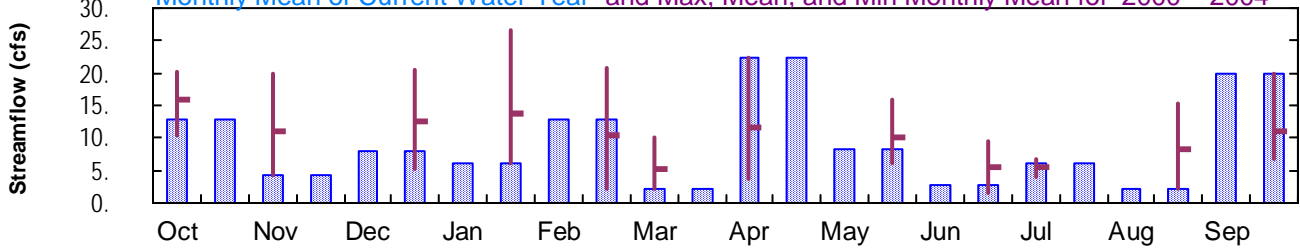
Drainage Area: 0.75 mi<sup>2</sup>

### Daily Mean Discharge

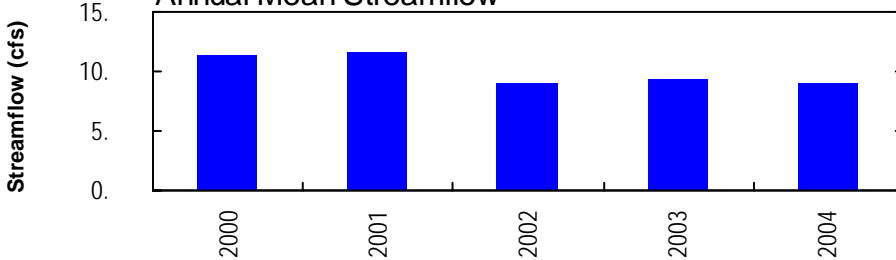


### Monthly Statistics

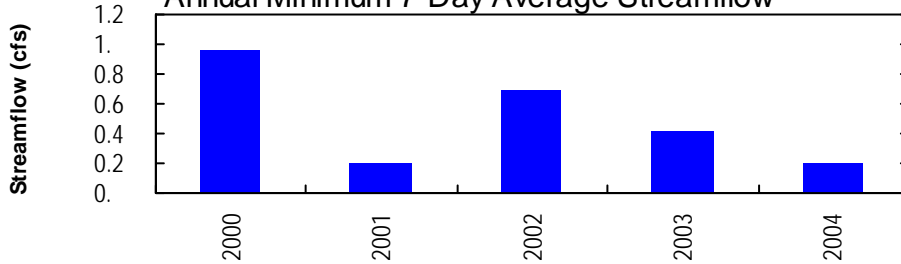
Monthly Mean of Current Water Year and Max, Mean, and Min Monthly Mean for 2000 – 2004



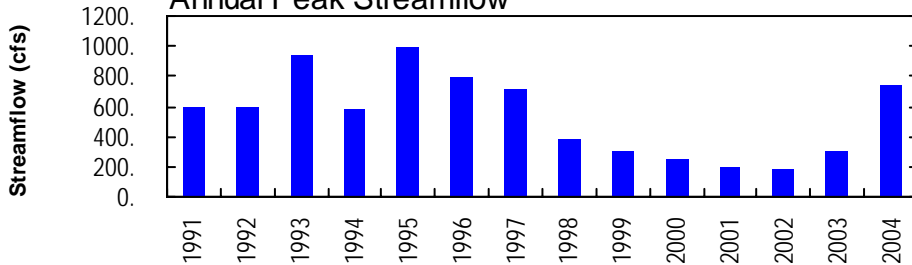
### Annual Mean Streamflow



### Annual Minimum 7-Day Average Streamflow



### Annual Peak Streamflow



NO PHOTOS AVAILABLE FOR THIS SITE