



2004 Water Year SOUTH CENTRAL ALASKA

15225997 SOLOMON GULCH AT TOP OF FALLS NEAR VALDEZ ALASKA

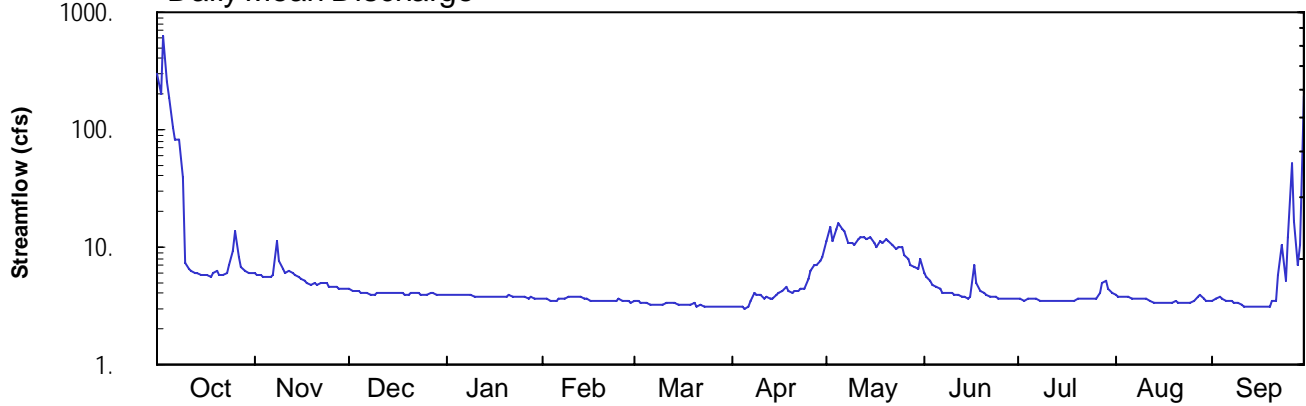
Latitude: 61° 04 ' 45"

Longitude: 146° 18 ' 11"

Hydrologic Unit Code: 19020201

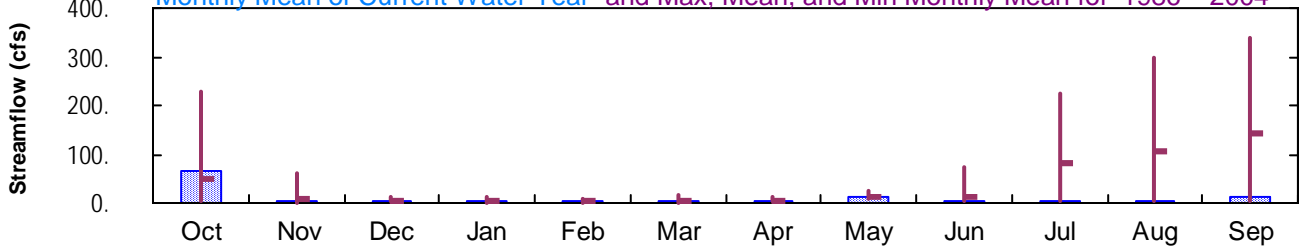
Drainage Area: mi²

Daily Mean Discharge

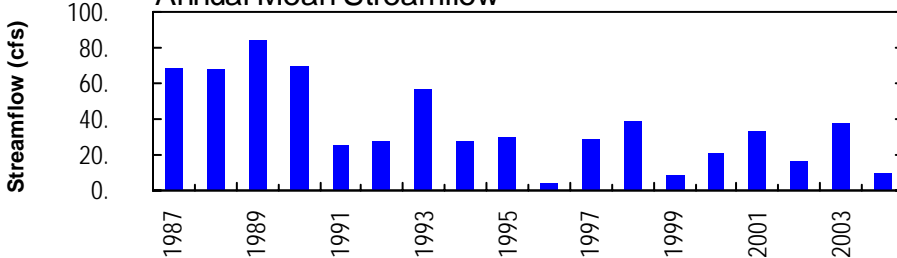


Monthly Statistics

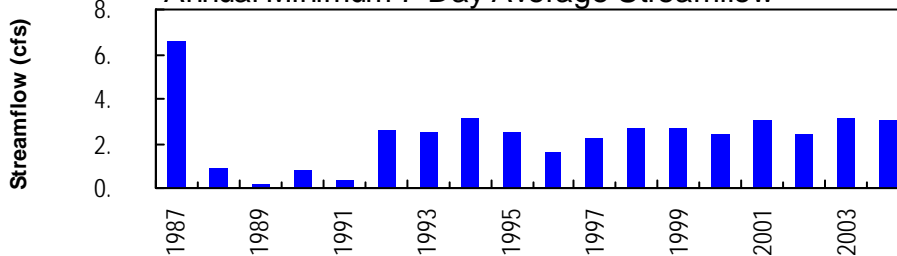
Monthly Mean of Current Water Year and Max, Mean, and Min Monthly Mean for 1986 – 2004



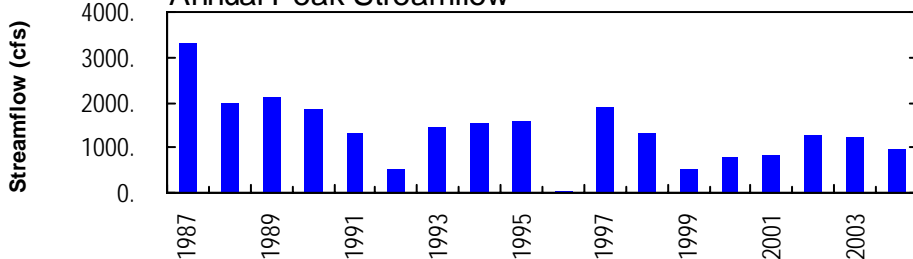
Annual Mean Streamflow



Annual Minimum 7-Day Average Streamflow



Annual Peak Streamflow



NO PHOTOS AVAILABLE FOR THIS SITE