



# 2004 Water Year SOUTH CENTRAL ALASKA

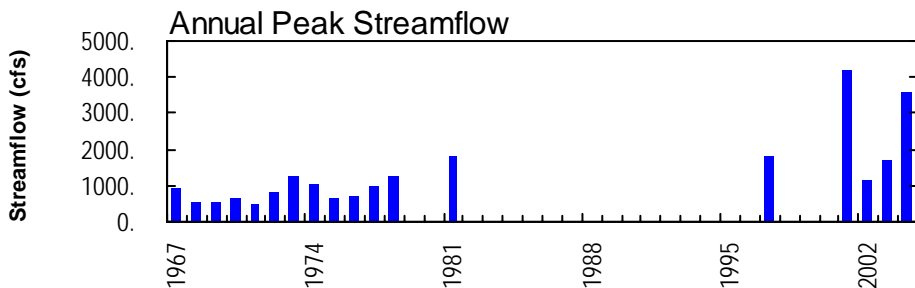
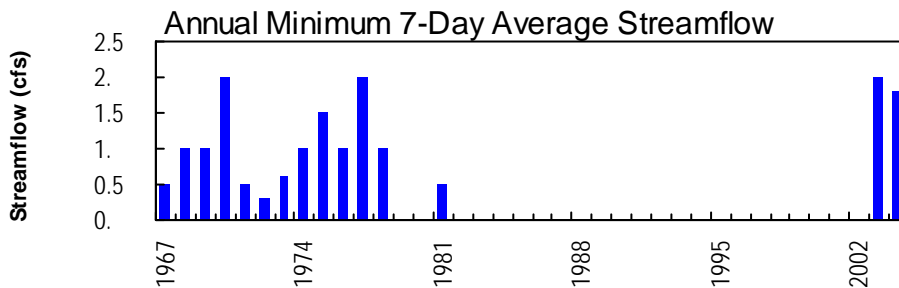
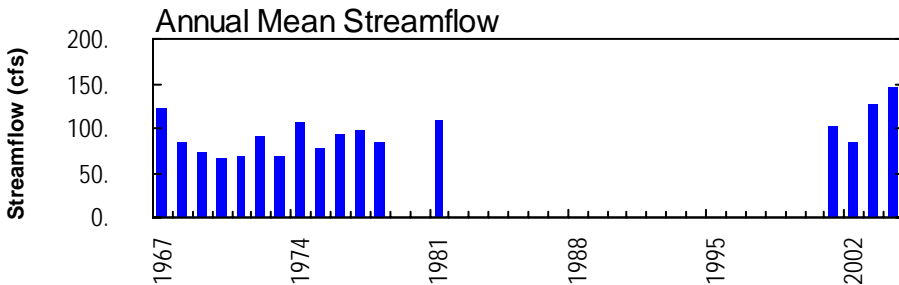
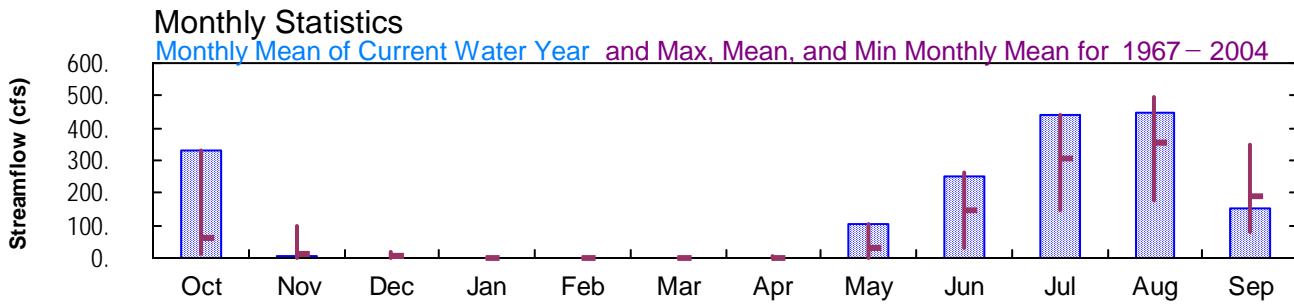
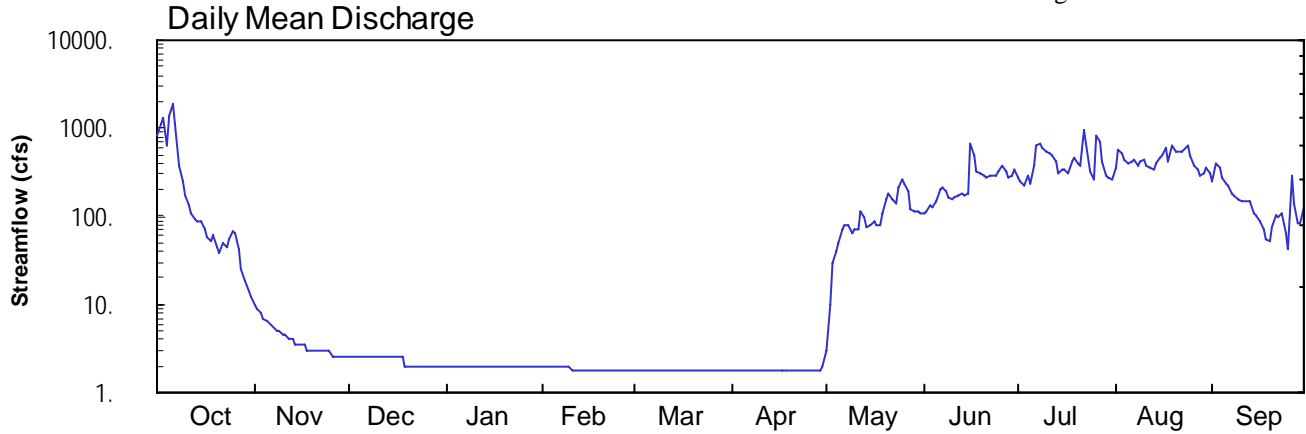
## 15236900 WOLVERINE CREEK NEAR LAWING ALASKA

Latitude: 60° 22 ' 14"

Longitude: 148° 53 ' 48"

Hydrologic Unit Code: 19020202

Drainage Area: 9.51 mi<sup>2</sup>



NO PHOTOS AVAILABLE FOR THIS SITE