



# 2004 Water Year SOUTH CENTRAL ALASKA

## 15237730 GROUSE CREEK AT GROUSE LAKE OUTLET NEAR SEWARD ALASKA

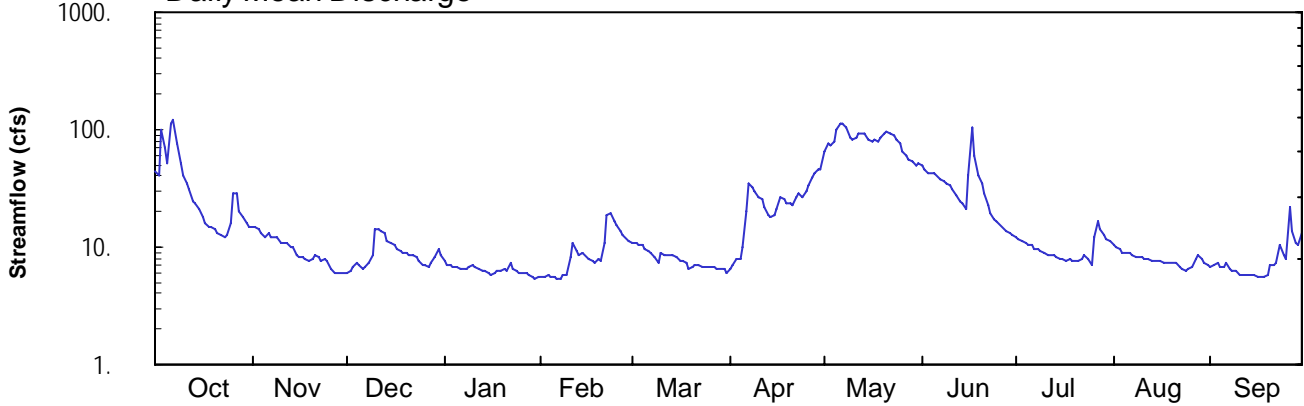
Latitude: 60° 11' 54"

Longitude: 149° 22' 24"

Hydrologic Unit Code: 19020202

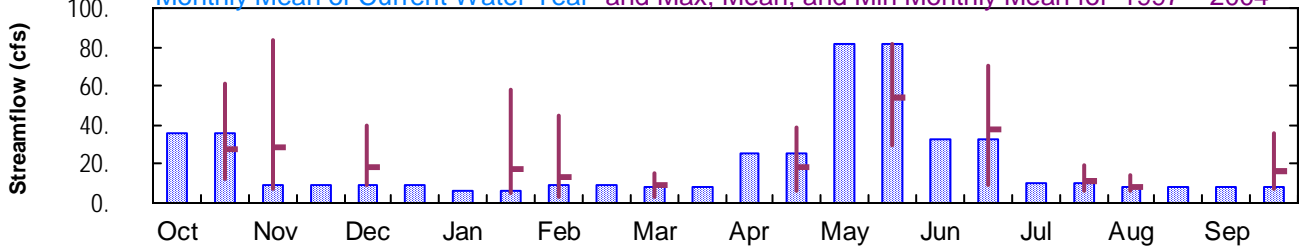
Drainage Area: 6.22 mi<sup>2</sup>

### Daily Mean Discharge

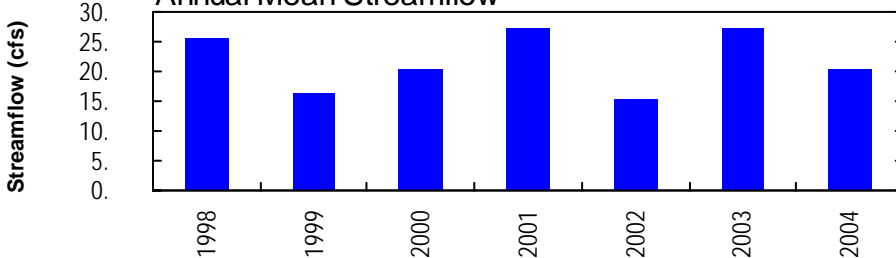


### Monthly Statistics

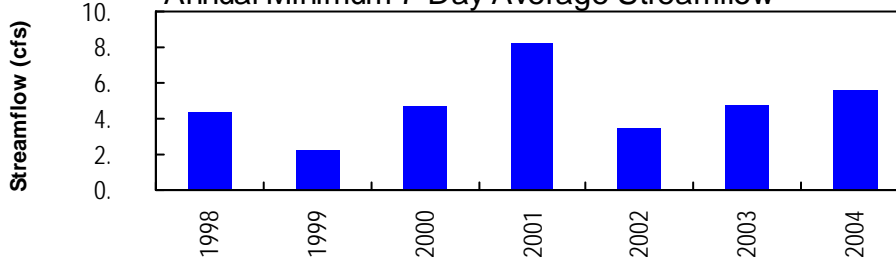
Monthly Mean of Current Water Year and Max, Mean, and Min Monthly Mean for 1997 – 2004



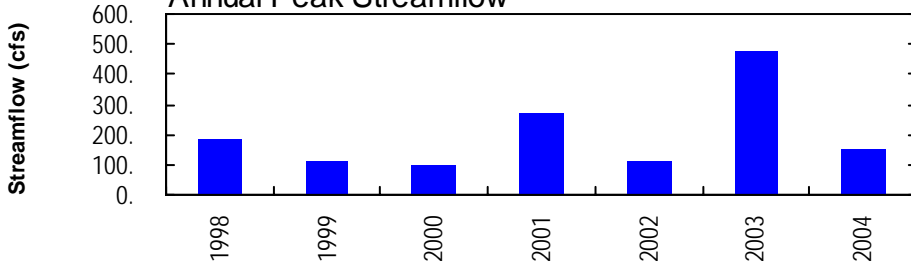
### Annual Mean Streamflow



### Annual Minimum 7-Day Average Streamflow



### Annual Peak Streamflow



NO PHOTOS AVAILABLE FOR THIS SITE