



2004 Water Year
SOUTH CENTRAL ALASKA

15238600 SPRUCE CREEK NEAR SEWARD ALASKA

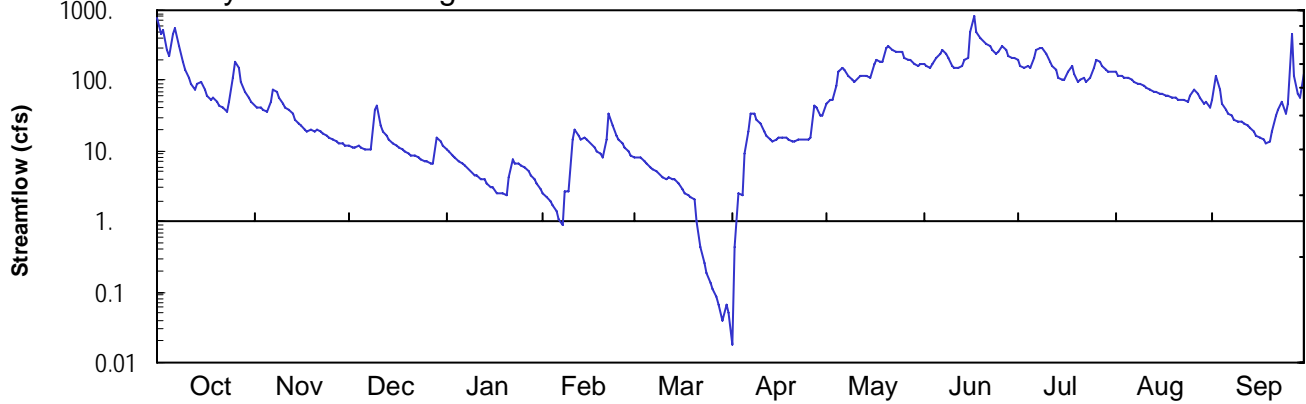
Latitude: 60° 04 ' 10"

Longitude: 149° 27 ' 08"

Hydrologic Unit Code: 19020202

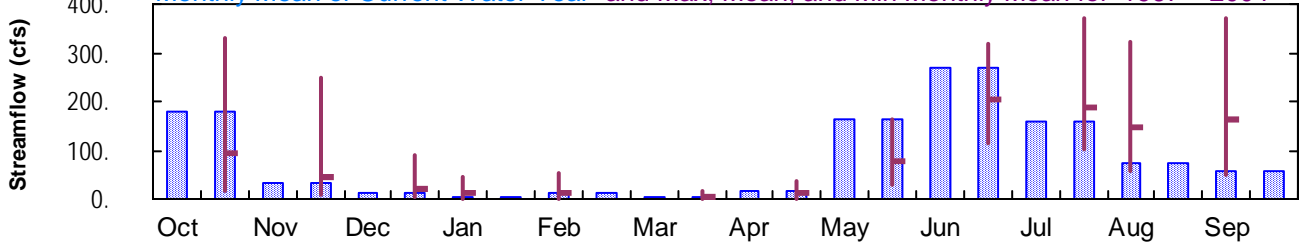
Drainage Area: 9.26 mi²

Daily Mean Discharge

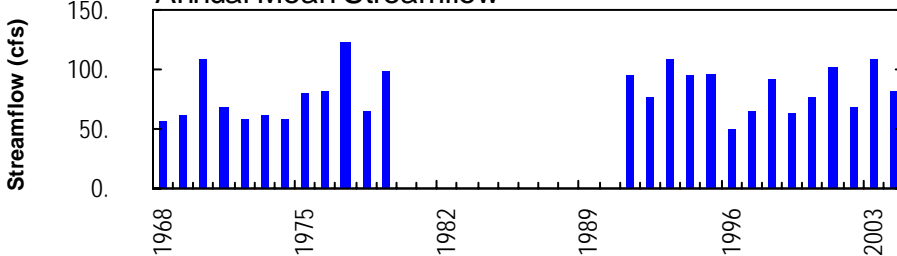


Monthly Statistics

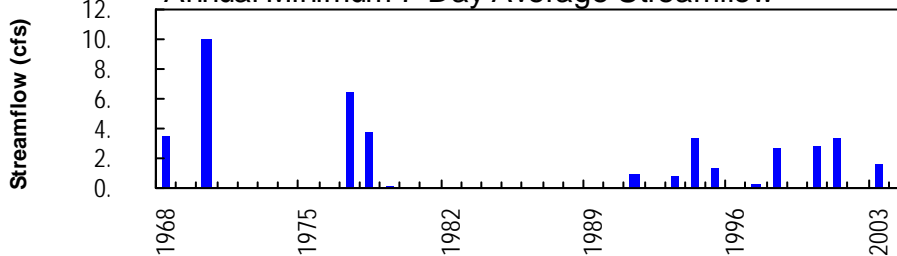
Monthly Mean of Current Water Year and Max, Mean, and Min Monthly Mean for 1967 – 2004



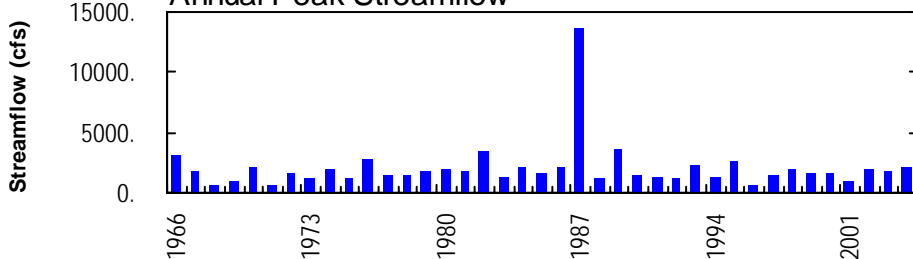
Annual Mean Streamflow



Annual Minimum 7-Day Average Streamflow



Annual Peak Streamflow



NO PHOTOS AVAILABLE FOR THIS SITE