



# 2004 Water Year SOUTH CENTRAL ALASKA

15238648 UPPER NUKA RIVER NEAR PARK BOUNDARY NEAR HOMER ALASKA

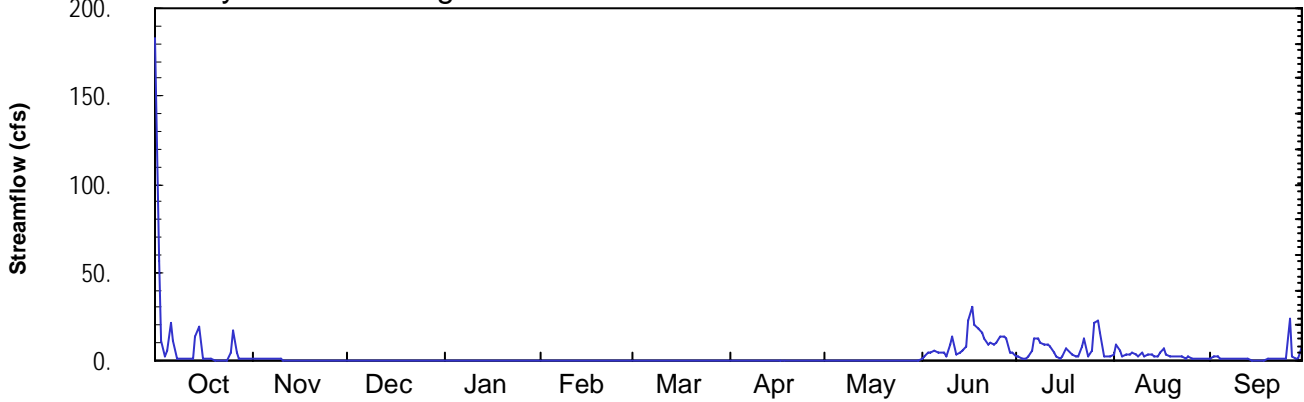
Latitude: 59° 41 ' 04"

Longitude: 150° 42 ' 12"

Hydrologic Unit Code: 19020202

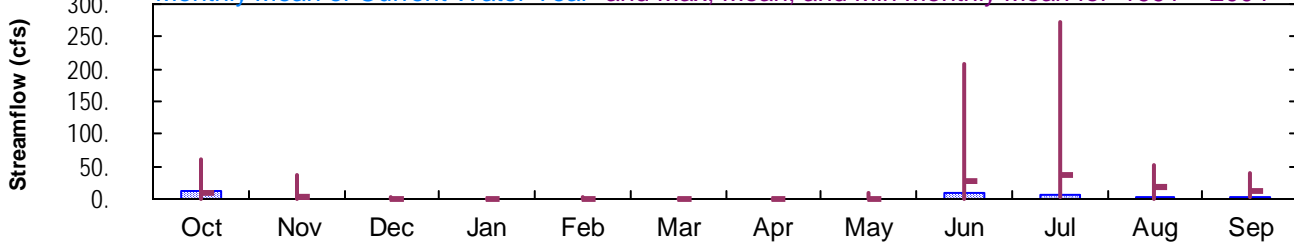
Drainage Area: mi<sup>2</sup>

## Daily Mean Discharge

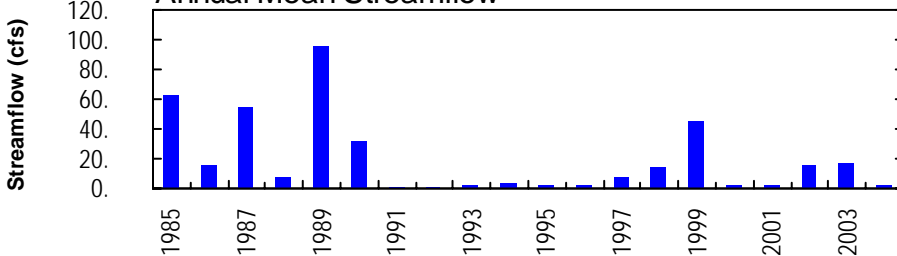


## Monthly Statistics

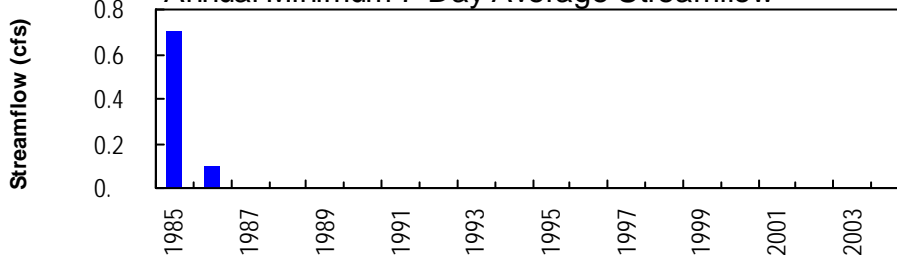
Monthly Mean of Current Water Year and Max, Mean, and Min Monthly Mean for 1991 – 2004



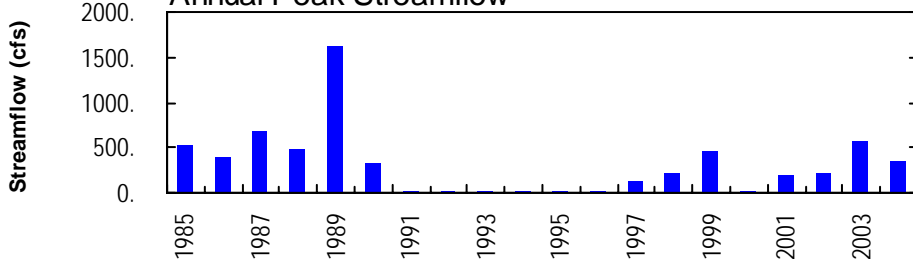
## Annual Mean Streamflow



## Annual Minimum 7-Day Average Streamflow



## Annual Peak Streamflow



NO PHOTOS AVAILABLE FOR THIS SITE