



# 2004 Water Year SOUTH CENTRAL ALASKA

15239060 MIDDLE FORK BRADLEY RIVER BELOW NORTH FORK BRADLEY RIVER NEAR HOMER  
ALASKA

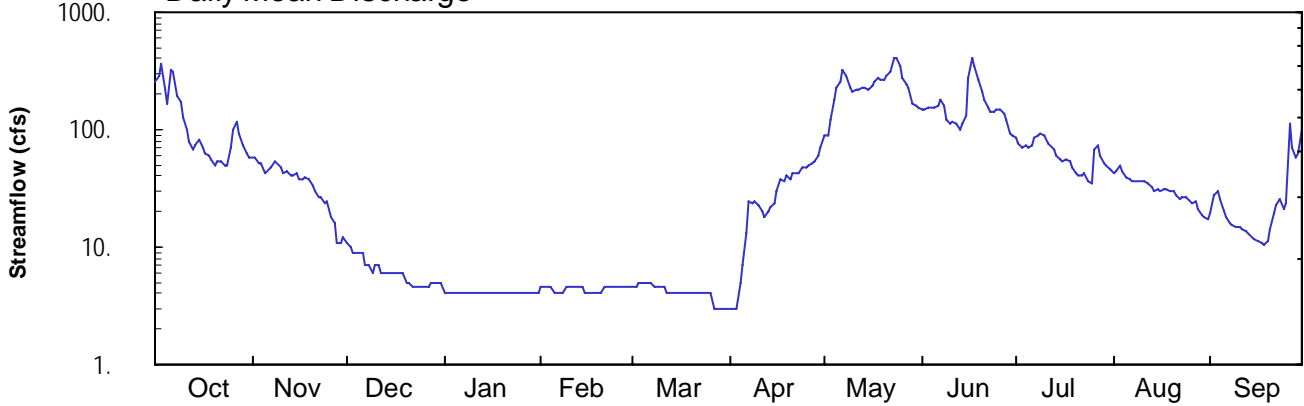
Latitude: 59° 47' 54"

Longitude: 150° 51' 48"

Hydrologic Unit Code: 19020301

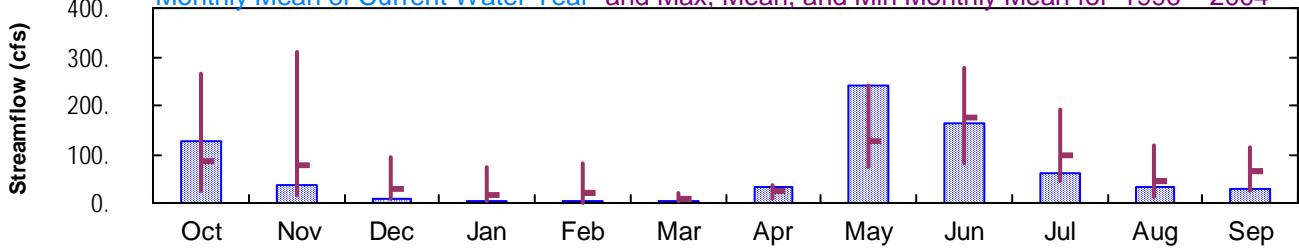
Drainage Area: 24.8 mi<sup>2</sup>

## Daily Mean Discharge

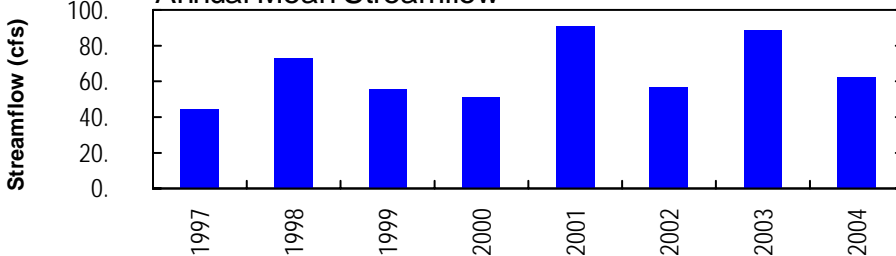


## Monthly Statistics

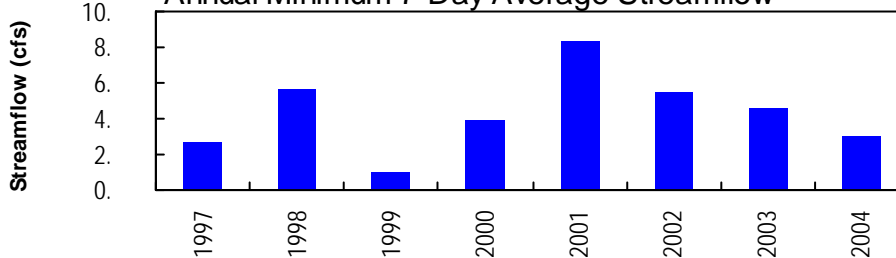
Monthly Mean of Current Water Year and Max, Mean, and Min Monthly Mean for 1996 – 2004



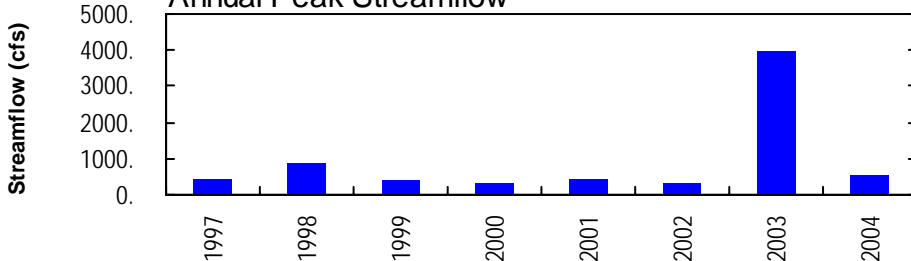
## Annual Mean Streamflow



## Annual Minimum 7-Day Average Streamflow



## Annual Peak Streamflow



NO PHOTOS AVAILABLE FOR THIS SITE